

NEW MEXICO OIL CONSERVATION COMMISSION
Well Location and Acreage Dedication Plat

Section A.

Date February 7, 1958

Operator Sunray Mid-Continent Oil Company Lease New Mexico Federal "B"
Well No. 3 Unit Letter _____ Section 17 Township 25-N Range 12-W NMPM
Located 1980 Feet From South Line, 660 Feet From East Line
County San Juan G. L. Elevation 6259 Dedicated Acreage 80 Acres
Name of Producing Formation Gallup Pool Bisti

1. Is the Operator the only owner* in the dedicated acreage outlined on the plat below?
Yes x No _____.
2. If the answer to question one is "no," have the interests of all the owners been consolidated by communitization agreement or otherwise? Yes _____ No _____. If answer is "yes," Type of Consolidation _____
3. If the answer to question two is "no," list all the owners and their respective interests below:

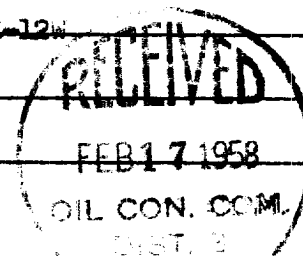
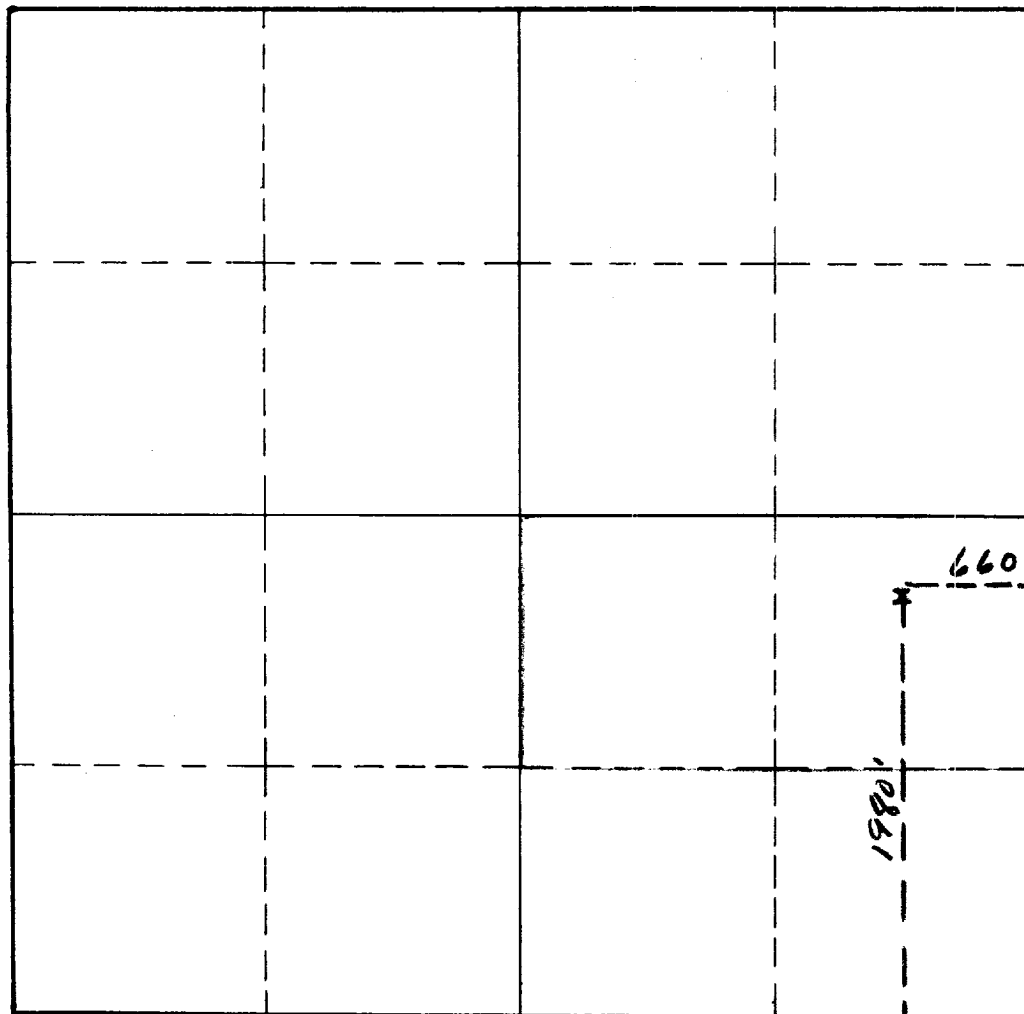
Owner

Land Description

Sunray Mid-Continent Oil Company

Section 17, T-25N R-12W

Section B



This is to certify that the information in Section A above is true and complete to the best of my knowledge and belief.

Sunray Mid-Continent Oil Co.
(Operator)

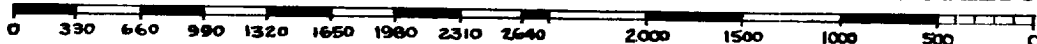
[Signature]
(Representative)

Box 128, Hobbs, New Mexico
Address

This is to certify that the well location shown on the plat in Section B was plotted from field notes of actual surveys made by me or under my supervision and that the same is true and correct to the best of my knowledge and belief.

Date Surveyed June 1, 1956

Ernest V. Kehohawk
Registered Professional
Engineer and/or Land Surveyor.



(See instructions for completing this form on the reverse side) Certificate No. 1545

INSTRUCTIONS FOR COMPLETION:

1. Operator shall furnish and certify to the information called for in Section A.
2. Operator shall outline the dedicated acreage for both oil and gas wells on the plat in Section B.
3. A registered professional engineer or land surveyor registered in the State of New Mexico or approved by the Commission shall show on the plat the location of the well and certify this information in the space provided.
4. All distances shown on the plat must be from the outer boundaries of Section.
5. If additional space is needed for listing owners and their respective interests as required in question 3, Section A, please use space below

OIL CONSERVATION COMMISSION		
AZTEC DISTRICT OFFICE		
No. Copies Received <u>2</u>		
DISTRIBUTION		
	NO. FURNISHED	
Operator		
Santa Fe	<u>1</u>	
Peroration Office		
State Land Office		
S. G. S.		
Transporter		
File	<u>1</u>	<input checked="" type="checkbox"/>

* "Owner" means the person who has the right to drill into and to produce from any pool and to appropriate the production either for himself or for himself and another. (65-3-29 (e) NMSA 1953 Comp.)