

(SUBMIT IN TRIPLICATE)

UNITED STATES  
DEPARTMENT OF THE INTERIOR  
GEOLOGICAL SURVEY

Land Office Santa Fe  
Lease No. 080375  
Unit Sheets

SUNDRY NOTICES AND REPORTS ON WELLS

NOTICE OF INTENTION TO DRILL	<input checked="" type="checkbox"/>	SUBSEQUENT REPORT OF WATER SHUT-OFF
NOTICE OF INTENTION TO CHANGE PLANS		SUBSEQUENT REPORT OF SHOOTING OR ACIDIZING
NOTICE OF INTENTION TO TEST WATER SHUT-OFF		SUBSEQUENT REPORT OF ALTERING CASING
NOTICE OF INTENTION TO RE-DRILL OR REPAIR WELL		SUBSEQUENT REPORT OF REDRILLING OR REPAIR
NOTICE OF INTENTION TO SHOOT OR ACIDIZE		SUBSEQUENT REPORT OF ABANDONMENT
NOTICE OF INTENTION TO PULL OR ALTER CASING		SUPPLEMENTARY WELL HISTORY
NOTICE OF INTENTION TO ABANDON WELL		

(INDICATE ABOVE BY CHECK MARK NATURE OF REPORT, NOTICE, OR OTHER DATA)

May 24, 1954

Well No. 1 is located 790 ft. from N line and 2487 ft. from E line of sec. 12  
SW/4 SE/4 Sec. 12 25N 8W N.M.P.M.  
 (1/4 Sec. and Sec. No.) (Twp.) (Range) (Meridian)  
Wildcat San Juan New Mexico  
 (Field) (County or Subdivision) (State or Territory)

The elevation of the derrick floor above sea level is \_\_\_\_\_ ft. (Not available. Will furnish later)

DETAILS OF WORK

(State names of and expected depths to objective sands; show sizes, weights, and lengths of proposed casings; indicate mudding jobs, cementing points, and all other important proposed work)

Pictured Cliffs Sand test. Estimated depth 2500'.

Surface Casing: 80' of 8-5/8" OD 24# cemented with 80 sacks.  
 Production Casing: Approximately 2400' of 5-1/2" OD 17# J-55 cemented with 100 sacks.

If commercial production is indicated, the producing section will be shot with nitroglycerin.

I understand that this plan of work must receive approval in writing by the Geological Survey before operations may be commenced.


Company BOLACK OIL & GAS COMPANY and BENSON-MONTIN

Address 315 1/2 West Main

Farmington, New Mexico

By Albert L. Greer

Title Field Superintendent





**OIL CONSERVATION COMMISSION**

P. O. BOX 871

SANTA FE, NEW MEXICO

**May 24, 1954**

**Benson-Montin  
Farmington, New Mexico**

**Attention: Albert R. Greer, Field Superintendent**

**Gentlemen:**

This will acknowledge receipt of your letter of May 18, 1954 requesting approval of an unorthodox location to be located 790 feet from the south line and 2487 feet from the east line of Section 12, Township 25 North, Range 8 West, San Juan County, New Mexico - Bolack Oil & Gas Company and Benson-Montin #1 Sheets.

Under authority granted to me by Rule 104 of the Commission's Rules and Regulations, this will constitute your permission to drill and produce the unorthodox well as you have set it out in your letter.

A copy of this letter is being sent to our Aztec, New Mexico office, in whose district the location will be produced.

**Very truly yours,**  
Original Signed By R. R. Spurrier

**R. R. Spurrier  
Secretary and Director**

**cc: U. S Geological Survey  
Farmington, N. M.  
Oil Conservation Commission  
Aztec, N. M.  
Bolack Oil & Gas Co  
Farmington, N. M.  
Mr. Jack London, Jr.  
Oklahoma City 2, Okla**



NOTES TO THE READER: THESE NOTES ARE NOT A PART OF THE STANDARD.

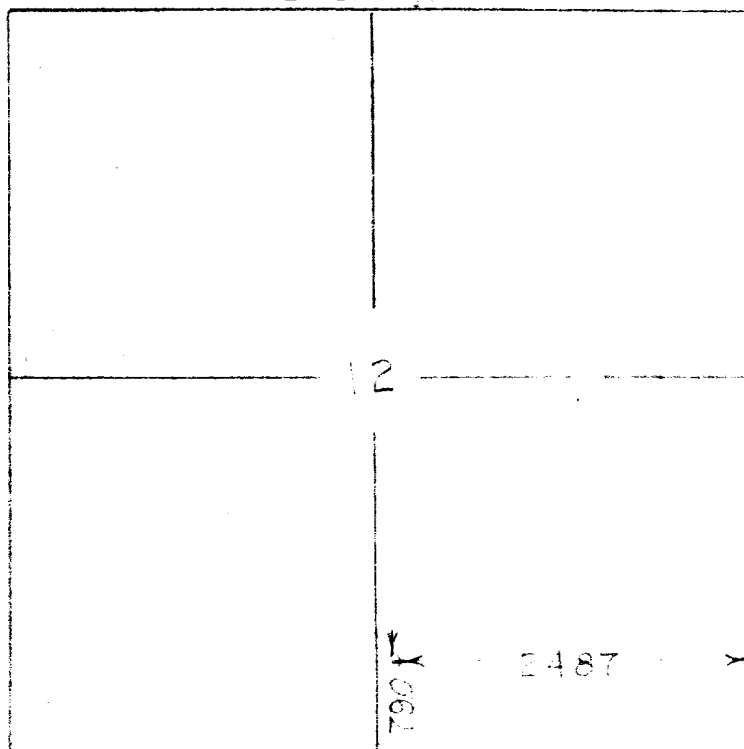
(Original signed by J. Edgar Hoover)

RECEIVED


MAY 25 1954

U. S. GEOLOGICAL SURVEY  
SARASOTA, N. M.

COMPANY - Bolack Oil & Gas Co.  
Benson & Montin  
LEASE Sheets WELL #1  
SECTION 12 T25N R8W NMPM  
LOCATION 790' from south line  
2487' from east line  
San Juan County New Mexico



This is to certify that the above plat  
was prepared from field notes of  
actual surveys made by me and  
are true & correct to the best of my  
knowledge & belief.



*Robert L. Maddox*

Robert L. Maddox  
Register, Professional  
Engineer & Land Surveyor  
N.M. Reg. No. 1436

Surveyed 4-18-54