



COPY TO O.C.C.

UNITED STATES
DEPARTMENT OF THE INTERIOR
GEOLOGICAL SURVEY
P. O. Box 965
Farmington, New Mexico

IN REPLY REFER TO:

September 23, 1955

Benson-Montin
4054 West Broadway
Farmington, New Mexico

Re: New Mexico 04224

Gentlemen:

Receipt is acknowledged of your "Notice of Intention to Drill" dated September 22, 1955 covering your well No. 10 Quitzan in SE¹ SE¹ sec. 10, T. 25 N., R. 8 W., N. M. P. M., San Juan County, New Mexico, Ballard P.C. *W*


Your proposed work is hereby approved subject to compliance with the provisions of the "Oil and Gas Operating Regulations" revised May 25, 1942, a copy of which will be sent to you on request, and subject to the following conditions:

1. Drilling operations so authorized are subject to the attached sheet for general conditions of approval.
2. Furnish copies of all logs.

Very truly yours,

Jerry W. Long
Acting District Engineer

JwLong:ac



UNITED STATES
DEPARTMENT OF THE INTERIOR
GEOLOGICAL SURVEY



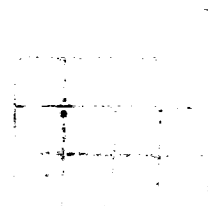
DEPT. OF COM.

TO THE DIRECTOR, U. S. GEOLOGICAL SURVEY
WASHINGTON, D. C.

FROM THE CHIEF OF THE DISTRICT OF COLUMBIA
WASHINGTON, D. C.

SUBJECT: [Illegible]

[Illegible text follows, appearing to be a letter or report.]



(SUBMIT IN TRIPLICATE)

UNITED STATES
DEPARTMENT OF THE INTERIOR
GEOLOGICAL SURVEY

Budget Bureau 43-RS82.2
Approval expires 12-31-52
Field Office **Santa Fe**
File No. **NM 04224**
Des. **SA Quitan**

SUNDRY NOTICES AND REPORTS ON WELL **10 is**
Drilling Unit

NOTICE OF INTENTION TO DRILL.....*	SUBSEQUENT REPORT OF WATER SHUT-OFF.....
NOTICE OF INTENTION TO CHANGE PLANS.....	SUBSEQUENT REPORT OF SHOOTING OR ACIDIZING.....
NOTICE OF INTENTION TO TEST WATER SHUT-OFF.....	SUBSEQUENT REPORT OF ALTERING CASING.....
NOTICE OF INTENTION TO RE-DRILL OR REPAIR WELL.....	SUBSEQUENT REPORT OF REDRILLING OR REPAIR.....
NOTICE OF INTENTION TO SHOOT OR ACIDIZE.....	SUBSEQUENT REPORT OF ABANDONMENT.....
NOTICE OF INTENTION TO PULL OR ALTER CASING.....	SUPPLEMENTARY WELL HISTORY.....
NOTICE OF INTENTION TO ABANDON WELL.....	

(INDICATE ABOVE BY CHECK MARK NATURE OF REPORT, NOTICE, OR OTHER WORK)

September 22nd, 1955

Well No. **10** is located **1100** ft. from **S** line and **1189** ft. from **E** line of sec. **10**

SE/4 SE/4 Sec. 10 **25N** **8W** **N.M.P.M.**
(1/4 Sec. and Sec. No.) (Twp.) (Range) (Meridian)
Ballard PC **San Juan** **New Mexico**
(Field) (County or Subdivision) (State or Territory)

The elevation of the derrick floor above sea level is ft. (Not available.
Will furnish later)


DETAILS OF WORK

(State names of and expected depths to objective sands; show sizes, weights, and lengths of proposed casings; indicate mudding jobs, cementing points, and all other important proposed work)

Pictured Cliffs Sand test. Estimated total depth 2100'.

Surface Casing: 90' of 8-5/8" OD 24# J-55 cemented to surface.
Production " : Approximately 2000' of 5-1/2" OD 14# J-55
cemented with 100 sacks.

If commercial production is indicated, the producing section will
be shot with nitroglycerin and/or sand-oil treated.



I understand that this plan of work must receive approval in writing by the Geological Survey before operations may be commenced.

Company **BENSON-MONTGOMERY**

Address **405 1/2 West Broadway**

Farmington, New Mexico

By **W. A. Green**

Title **Field Superintendent**

THE
OFFICE OF THE
ATTORNEY GENERAL
STATE OF NEW YORK
ALBANY

IN SENATE,
JANUARY 10, 1901.
REPORT
OF THE
ATTORNEY GENERAL,
JAMES C. CLARK,
IN RESPONSE TO
A RESOLUTION PASSED
BY THE SENATE,
MAY 1, 1899,
RELATIVE TO THE
LANDS BELONGING TO
THE STATE.

ALBANY:
J. B. LIPPINCOTT & CO.,
PRINTERS,
1901.

COMPANY SENSON MONTIN

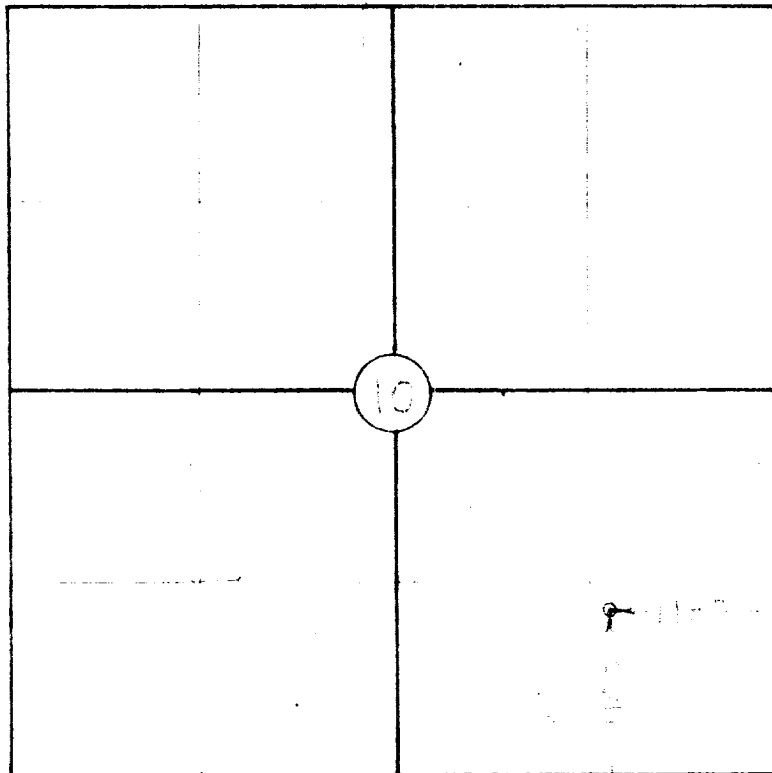
LEASE QUITZAU WELL NO. 10

SECTION 10 T25 N, R 8 W, N.M.P.M.

LOCATION 1100' from South line
150' from East line

RECEIVED
SEP 23 1955
U. S. GEOLOGICAL SURV
FARMINGTON, NEW MEX.

SAN JUAN COUNTY NEW MEXICO



THIS IS TO CERTIFY THAT THE ABOVE PLAT WAS
PREPARED FROM FIELD NOTES OF ACTUAL SURVEYS
MADE BY ME AND ARE TRUE AND CORRECT TO THE
BEST OF MY KNOWLEDGE AND BELIEF

Robert L. Maddox Jr.
ROBERT L. MADDOX JR.
REGISTERED PROFESSIONAL
ENGINEER AND LAND SURVEYOR
NEW MEXICO REG. NO. 1426



Surveyed _____