

IN REPLY REFER TO:



COPY TO O.C.C.

UNITED STATES
DEPARTMENT OF THE INTERIOR
GEOLOGICAL SURVEY
P. O. Box 965
Farmington, New Mexico

September 23, 1955

Benson-Montin
4054 West Broadway
Farmington, New Mexico

Re: New Mexico 04224

Gentlemen:

Receipt is acknowledged of your "Notice of Intention to Drill" dated September 22, 1955 covering your well No. 9 Quitau in SW¹ SW¹ sec. 11, T. 25 N., R. 8 W., N. M. P. M., San Juan County, New Mexico, Ballard P.C.

Your proposed work is hereby approved subject to compliance with the provisions of the "Oil and Gas Operating Regulations" revised May 25, 1942, a copy of which will be sent to you on request, and subject to the following conditions:

1. Drilling operations so authorized are subject to the attached sheet for general conditions of approval.
2. Furnish copies of all logs.



Very truly yours,

Jerry W. Long
Acting District Engineer

APPROVED

1/10/56

JwLong:ac



STATE DEPT
DEPT OF STATE
WASHINGTON, D.C.



11

(SUBMIT IN TRIPLICATE)
UNITED STATES
DEPARTMENT OF THE INTERIOR
GEOLOGICAL SURVEY

Land Office Santa Fe
Lease No. NM 04224
Unit Quitau
SW/4 Section 11 is
Designated Drilling Unit

SUNDRY NOTICES AND REPORTS ON WELLS

NOTICE OF INTENTION TO DRILL	<input checked="" type="checkbox"/>	SUBSEQUENT REPORT OF WATER SHUT-OFF	
NOTICE OF INTENTION TO CHANGE PLANS		SUBSEQUENT REPORT OF SHOOTING OR ACIDIZING	
NOTICE OF INTENTION TO TEST WATER SHUT-OFF		SUBSEQUENT REPORT OF ALTERING CASING	
NOTICE OF INTENTION TO RE-DRILL OR REPAIR WELL		SUBSEQUENT REPORT OF REDRILLING OR REPAIR	
NOTICE OF INTENTION TO SHOOT OR ACIDIZE		SUBSEQUENT REPORT OF ABANDONMENT	
NOTICE OF INTENTION TO PULL OR ALTER CASING		SUPPLEMENTARY WELL HISTORY	
NOTICE OF INTENTION TO ABANDON WELL			

(INDICATE ABOVE BY CHECK MARK NATURE OF REPORT, NOTICE, OR OTHER DATA)

September 22nd, 19 55

Well No. 9 is located 1171 ft. from N line and 1242 ft. from E line of sec. 11

SW/4 SW/4 Sec. 11
(1/4 Sec. and Sec. No.)

25N
(Twp.)

8W
(Range)

N. M. P. M.
(Meridian)

Ballard PC
(Field)

San Juan
(County or Subdivision)

New Mexico
(State or Territory)

The elevation of the derrick floor above sea level is _____ ft. (Not available.
Will furnish later)


DETAILS OF WORK

(State names of and expected depths to objective sands; show sizes, weights, and lengths of proposed casings; indicate mudding jobs, cementing points, and all other important proposed work)

Pictured Cliffs Sand test. Estimated total depth 2100'.

Surface Casing: 90' of 8-5/8" OD 24* J-55 cemented to surface.
Production " : Approximately 2000' of 5-1/2" OD 14* J-55
cemented with 100 sacks.

If commercial production is indicated, the producing section will be shot with nitroglycerin and/or sand-oil treated.



I understand that this plan of work must receive approval in writing by the Geological Survey before operations may be commenced.

Company BENSON-MONTIN

Address 405 1/2 West Broadway

Farmington, New Mexico

By [Signature]

Title Field Superintendent

COMPANY BERNARD MONTIN

LEASE QUINN WELL NO. 3


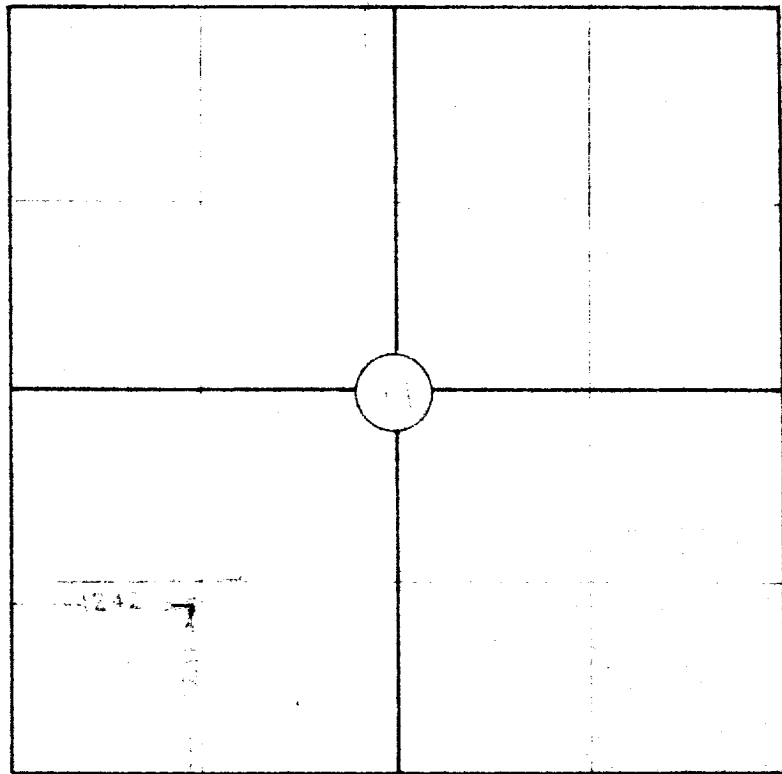
SECTION 1 T 25 N, R 5 W, N.M.P.M.

LOCATION 1/2 mile from south line

1492 feet from west

RECEIVED
OCT 1955
OIL CON. COM.
DIST. 3
FARMINGTON, NEW MEXICO

SAN JUAN COUNTY NEW MEXICO



THIS IS TO CERTIFY THAT THE ABOVE PLAT WAS
PREPARED FROM FIELD NOTES OF ACTUAL SURVEYS
MADE BY ME AND ARE TRUE AND CORRECT TO THE
BEST OF MY KNOWLEDGE AND BELIEF

Robert L. Maddox Jr.
ROBERT L. MADDOX JR.
REGISTERED PROFESSIONAL
ENGINEER AND LAND SURVEYOR
NEW MEXICO REG. NO. 1426

Surveyed 7-17-55