

IN REPLY REFER TO:



COPY TO O.C.G.

UNITED STATES
DEPARTMENT OF THE INTERIOR
GEOLOGICAL SURVEY
P. O. Box 965
Farmington, New Mexico

June 27, 1956

Continental Oil Co.
Box 128
Hobbs, New Mexico

Re: Santa Fe 078056

Rebuletment

Receipt is acknowledged of your "Notice of Intention to Drill" dated June 24, 1956 covering your well No. 15 N.M. Federal No. in T14 N1 sec. 8, T. 25 N., R. 12 W., N. M. P. M., San Juan County, New Mexico, Bisti-Gallup pool.


Your proposed work is hereby approved subject to compliance with the provisions of the "Oil and Gas Operating Regulations" revised May 27, 1940, a copy of which will be sent to you on request, and subject to the following conditions:

1. Drilling operations so authorized are subject to the attached sheet for general conditions of approval.
2. Furnish copies of all log.

Very truly yours,

P. T. McGrath
District Engineer


PTMcGrath:ac




IN REPLY REFER TO

UNITED STATES
DEPARTMENT OF THE INTERIOR
GEOLOGICAL SURVEY

COPY TO D. C. G. 1900



(SUBMIT IN TRIPLICATE)

UNITED STATES
DEPARTMENT OF THE INTERIOR
GEOLOGICAL SURVEYLand Office USA 078056
Lease No. C
Unit _____

SUNDRY NOTICES AND REPORTS ON WELLS

NOTICE OF INTENTION TO DRILL.....	SUBSEQUENT REPORT OF WATER SHUT-OFF.....
NOTICE OF INTENTION TO CHANGE PLANS.....	SUBSEQUENT REPORT OF SHOOTING OR ACIDIZING.....
NOTICE OF INTENTION TO TEST WATER SHUT-OFF.....	SUBSEQUENT REPORT OF ALTERING CASING.....
NOTICE OF INTENTION TO RE-DRILL OR REPAIR WELL.....	SUBSEQUENT REPORT OF RE-DRILLING OR REPAIR.....
NOTICE OF INTENTION TO SHOOT OR ACIDIZE.....	SUBSEQUENT REPORT OF ABANDONMENT.....
NOTICE OF INTENTION TO PULL OR ALTER CASING.....	SUPPLEMENTARY WELL HISTORY.....
NOTICE OF INTENTION TO ABANDON WELL.....	

(INDICATE ABOVE BY CHECK MARK NATURE OF REPORT, NOTICE, OR OTHER DATA)

6-24 56

N. M. Federal "C"

Well No. 15 is located 660 ft. from N line and 1980 ft. from E line of sec. 8
NE/4 of NW/4 29N 12W N27W
 (1/4 Sec. and Sec. No.) (Twp.) (Range) (Meridian)
Histi-Gallup San Juan New Mexico
 (Field) (County or Subdivision) (State or Territory)

The elevation of the derrick floor above sea level is 6194 ft.
ground


DETAILS OF WORK

(State names of and expected depths to objective sands; show sizes, weights, and lengths of proposed casings; indicate mudding jobs, cementing points, and all other important proposed work)

We propose to drill this well with rotary tools to 5000' in order to test the Gallup sand expected at 4750'.

We will drill to approximately 200' and set 8 5/8" casing with sufficient cement to circulate. We will cut 5 1/2" casing to T.D., using sufficient cement to place the top in the annula 30' above the pay section.

We will perforate the 5 1/2" casing with bullets and sand, oil, and water. Gallup sand during completion.



I understand that this plan of work must receive approval in writing by the Geological Survey before operations may be commenced.

Company Sunray Mid-Continent Oil Co.Address Box 128Hobbs, N. M.By H. M. StarnesTitle Area Engineer

NEW MEXICO
OIL CONSERVATION COMMISSION

Form C-128

Well Location and/or Gas Proration Plat

Date

Operator **Sunray Mid-Continent Oil Company**

Lease

Well No **Federal C#15**

Section **8**

Township **25 North**

Range **12 West**

NMPM

Located **660**

Feet From

North

Line,

1980

Feet From

West

Line,

San Juan

County, New Mexico.


G. L. Elevation **6194**

Name of Producing Formation

Pool

Dedicated Acreage

(Note: All distances must be from outer boundaries of Section)



RECEIVED
JUN 27 1956
U. S. GEOLOGICAL SURVEY
FARMINGTON, NEW MEXICO

RECEIVED
JUL 10 1956
OIL CON. COM.
DIST. 3

NOTE

This section of
form is to be
used for gas
wells only.

SCALE: 1" = 1000'

1. Is this Well a Dead Comp. ? Yes No
2. If the answer to Question 1 is yes, are there any other
fully completed wells within the dedicated acreage?
Yes No

This is to certify that the above plat was prepared
from field notes of actual survey made by me or
under my supervision and that the same are true and
correct to the best of my knowledge and belief.

Date Surveyed **June 7, 1956**

Ernest V. Echolaw
Ernest V. Echolaw
Reg. Land Surveyor, N. Mex., Reg. No. 1545

Name

Position

Representing

Address