




IN REPLY REFER TO:

UNITED STATES
DEPARTMENT OF THE INTERIOR
GEOLOGICAL SURVEY
P. O. Box 965
Farmington, New Mexico



May 28, 1956

Sunray Mid-Continent Oil Company
Box 128
Hobbs, New Mexico

Re: Santa Fe 078056

Gentlemen:

Receipt is acknowledged of your "Notice of Intention to Drill" dated May 23, 1956 covering your well No. 11 New Mexico Federal "C" lease in NE 1/4 NW 1/4 sec. 7, T. 25 N., R. 12 W., N. M. P. M., San Juan County, New Mexico, Bisti-Gallup pool.

Your proposed work is hereby approved subject to compliance with the provisions of the "Oil and Gas Operating Regulations" revised May 25, 1942, a copy of which will be sent to you on request, and subject to the following conditions:

1. Drilling operations so authorized are subject to the attached sheet for general conditions of approval.
2. Furnish copies of all logs.


Very truly yours,

(Orig. Sgd.) P. T. McGrath

P. T. McGrath
District Engineer

PTMcGrath:ae

UNITED STATES
DEPARTMENT OF THE INTERIOR
GEOLOGICAL SURVEY



TO THE DIRECTOR, GEOLOGICAL SURVEY, WASHINGTON, D. C.


FROM THE CHIEF OF THE DISTRICT OF COLUMBIA, WASHINGTON, D. C.

SUBJECT: [Illegible]

[Illegible text follows, appearing to be a letter or report.]

Form 9-331a
(Feb. 1951)

(SUBMIT IN TRIPLICATE)

Land Office Santa FeLease No. USA - 078056Unit C

UNITED STATES
DEPARTMENT OF THE INTERIOR
GEOLOGICAL SURVEY

SUNDRY NOTICES AND REPORTS ON WELLS

NOTICE OF INTENTION TO DRILL.....	X	SUBSEQUENT REPORT OF WATER SHUT-OFF.....
NOTICE OF INTENTION TO CHANGE PLANS.....		SUBSEQUENT REPORT OF SHOOTING OR ACIDIZING.....
NOTICE OF INTENTION TO TEST WATER SHUT-OFF.....		SUBSEQUENT REPORT OF ALTERING CASING.....
NOTICE OF INTENTION TO RE-DRILL OR REPAIR WELL.....		SUBSEQUENT REPORT OF RE-DRILLING OR REPAIR.....
NOTICE OF INTENTION TO SHOOT OR ACIDIZE.....		SUBSEQUENT REPORT OF ABANDONMENT.....
NOTICE OF INTENTION TO PULL OR ALTER CASING.....		SUPPLEMENTARY WELL HISTORY.....
NOTICE OF INTENTION TO ABANDON WELL.....		

(INDICATE ABOVE BY CHECK MARK NATURE OF REPORT, NOTICE, OR OTHER DATA)

May 23, 1956

N. M. Federal "C" Lease

Well No. 11 is located 660 ft. from [N] line and 1980 ft. from [W] line of sec. 7
NE 1/4 of N 1/4 (1/4 Sec. and Sec. No.) 25N (Twp.) 12E (Range) (Meridian)

Bisti-Gallup (Field) San Juan (County or Subdivision) New Mexico (State or Territory)
The elevation of the ~~surface~~ ^{ground} above sea level is 6244 ft.

DETAILS OF WORK

(State names of and expected depths to objective sands; show sizes, weights, and lengths of proposed casings; indicate mudding jobs, cementing points, and all other important proposed work)

We propose to drill this well with rotary tools to a sufficient depth to test the Gallup Sand expected at 4650'.

We propose to set 200' of 9-5/8" OD 32.30# J-55 surface casing and cement to the surface.

We propose to drill through the Gallup Sand section to a depth of approximately 5000' and if productive, to set 7" OD casing through the zone. We intend to use scratchers and centralizers and enough cement to cement at least 300' above the top of the pay zone.

We propose to gun perforate the casing and sand oil frac the formation during completion.

I understand that this plan of work must receive approval in writing by the Geological Survey before operations may be commenced.

Company Sunray Mid-Continent Oil CompanyAddress Box 128Hobbs, New MexicoBy J. A. ParryTitle Hobbs Area Superintendent

NEW MEXICO
OIL CONSERVATION COMMISSION

Form C-128

Well Location and/or Gas Proration Plat

Date _____

Operator Sunray Mid-Continent Oil Company Lease _____

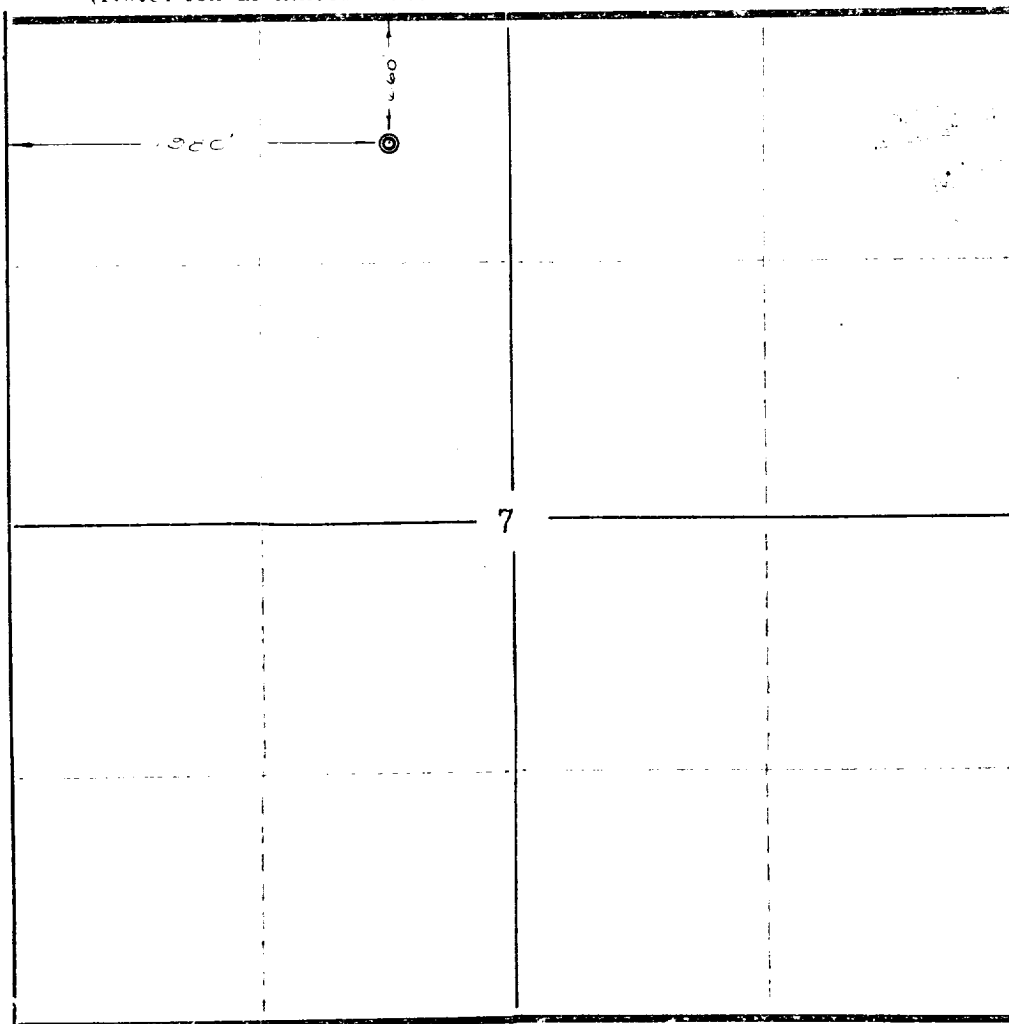
Well No. Federal C/11 Section 7 Township 25 North Range 12 West NMPM

Located 660 Feet From North Line, 1980 Feet From West Line,

San Juan County, New Mexico. G. L. Elevation 6244

Name of Producing Formation _____ Pool _____ Dedicated Acreage _____

(Note: All distances must be from outer boundaries of Section)



NOTE

This section of form is to be used for gas wells only.

SCALE: 1" = 1000'

1. Is this Well a Dual Comp. ? Yes No X.
2. If the answer to Question 1 is yes, are there any other dually completed wells within the dedicated acreage?
Yes No X

Name H. M. Stewart
Position Field Engineer
Representing Sunray Mid-Continent
Address Box 128, Hobbs, New Mexico

This is to certify that the above plat was prepared from field notes of actual surveys made by me or under my supervision and that the same are true and correct to the best of my knowledge and belief.

Date Surveyed May 16, 1956

Ernest V. Echolaw
Ernest V. Echolaw
Reg. Land Surveyor, N. Mex., Reg. No. 1545