



IN REPLY REFER TO:

UNITED STATES  
DEPARTMENT OF THE INTERIOR  
GEOLOGICAL SURVEY  
P. O. Box 965  
Farmington, New Mexico

August 21, 1956

Phillips Petroleum Company  
1200 Denver Club Building  
Denver 2, Colorado

Navajo  
Re: Contract 14-20-603-1292

Gentlemen:

Receipt is acknowledged of your "Notice of Intention to Drill" dated August 20, 1956 covering your well No. 1 Benally in SW<sup>1</sup> sec. 5, T. 25 N., R. 12 W., N. M. P. M., San Juan County, New Mexico, Bisti-Gallup pool.

Your proposed work is hereby approved subject to compliance with the provisions of the "Oil and Gas Operating Regulations, revised May 25, 1942, a copy of which will be sent to you on request, and subject to the following conditions:

1. Drilling operations so authorized are subject to the attached sheet for general conditions of approval.
2. Furnish copies of all logs.

Very truly yours,

(Orig. Sgd.) P. T. McGrath

P. T. McGrath  
District Engineer

PTMcGrath:al

cc - Indian Agency



COPY TO O. C. C.

UNITED STATES  
DEPARTMENT OF THE INTERIOR  
GEOLOGICAL SURVEY



Washington, D.C.

Very truly yours,  
Director

Enclosed for the Bureau are  
three copies of the report

of the

Geological Survey of the  
Department of the Interior, U.S. Geological Survey,  
Washington, D.C., 1900.

The report is entitled  
"Geological Survey of the Department of the Interior,  
U.S. Geological Survey, Washington, D.C., 1900."

The report is entitled  
"Geological Survey of the Department of the Interior,  
U.S. Geological Survey, Washington, D.C., 1900."

The report is entitled  
"Geological Survey of the Department of the Interior,  
U.S. Geological Survey, Washington, D.C., 1900."

The report is entitled  
"Geological Survey of the Department of the Interior,  
U.S. Geological Survey, Washington, D.C., 1900."

The report is entitled  
"Geological Survey of the Department of the Interior,  
U.S. Geological Survey, Washington, D.C., 1900."

The report is entitled  
"Geological Survey of the Department of the Interior,  
U.S. Geological Survey, Washington, D.C., 1900."

The report is entitled  
"Geological Survey of the Department of the Interior,  
U.S. Geological Survey, Washington, D.C., 1900."



COPY TO O. C.

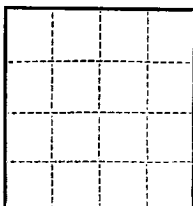
(SUBMIT IN TRIPLICATE)

Indian Agency **Navajo**

UNITED STATES  
DEPARTMENT OF THE INTERIOR  
GEOLOGICAL SURVEY

Allottee **Hoskin-De-Wet**

Lease No. **93177**



SUNDRY NOTICES AND REPORTS ON WELLS

NOTICE OF INTENTION TO DRILL	<input checked="" type="checkbox"/>	SUBSEQUENT REPORT OF WATER SHUT-OFF	
NOTICE OF INTENTION TO CHANGE PLANS		SUBSEQUENT REPORT OF SHOOTING OR ACIDIZING	
NOTICE OF INTENTION TO TEST WATER SHUT-OFF		SUBSEQUENT REPORT OF ALTERING CASING	
NOTICE OF INTENTION TO REDRILL OR REPAIR WELL		SUBSEQUENT REPORT OF REDRILLING OR REPAIR	
NOTICE OF INTENTION TO SHOOT OR ACIDIZE		SUBSEQUENT REPORT OF ABANDONMENT	
NOTICE OF INTENTION TO PULL OR ALTER CASING		SUPPLEMENTARY WELL HISTORY	
NOTICE OF INTENTION TO ABANDON WELL			

(INDICATE ABOVE BY CHECK MARK NATURE OF REPORT, NOTICE, OR OTHER DATA)

**Denver, Colorado** **August 20,** 19 **56**

**Well No. 1** is located **660** ft. from **N** line and **660** ft. from **E** line of sec. **5**  
**SW/4 Sec. 5** **29N** **12W** **104PM**  
(1/4 Sec. and Sec. No.) (Twp.) (Range) (Meridian)  
**Histi - Gallup** **San Juan County** **New Mexico**  
(Field) (County or Subdivision) (State or Territory)

The elevation of the ~~ground~~ **derrick floor** above sea level is **6201** ft.

DETAILS OF WORK


(State names of and expected depths to objective sands; show sizes, weights, and lengths of proposed casings; indicate mudding jobs, cementing points, and all other important proposed work)

Drill 15 1/4" hole to approximately 200', set 10-3/4" 32.75# casing at 200' with 225 sacks cement. Drill 8-3/4" hole to approximately 5,000', set 5 1/2" 14# casing to TD with 200 sacks cement. Perforate 5 1/2" casing opposite Hoopah formation, sand/oil free and complete.



I understand that this plan of work must receive approval in writing by the Geological Survey before operations may be commenced.

Company **Phillips Petroleum Co.**  
**1200 Denver Club Bldg.**  
Address **Denver 2, Colorado**  
By **[Signature]**  
Title **Division Superintendent**



NEW MEXICO  
OIL CONSERVATION COMMISSION

Form C-128

Well Location and/or Gas Proration Plat

Date \_\_\_\_\_

Operator Phillips Petroleum Company Lease \_\_\_\_\_

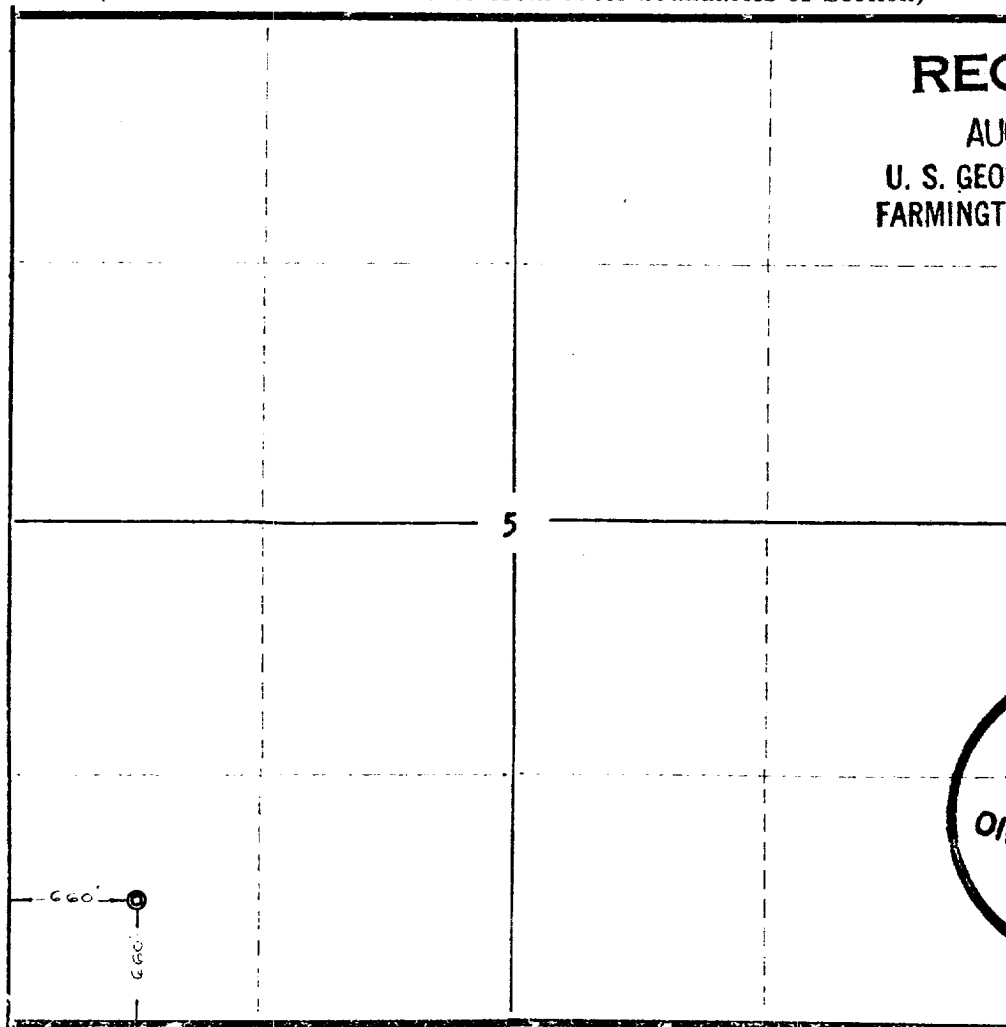
Well No. 1, Benally Section 5 Township 25 North Range 12 West NMPM

Located 660 Feet From South Line, 660 Feet From West Line,

San Juan County, New Mexico. G. L. Elevation 6201, ground.

Name of Producing Formation \_\_\_\_\_ Pool \_\_\_\_\_ Dedicated Acreage \_\_\_\_\_

(Note: All distances must be from outer boundaries of Section)



RECEIVED

AUG 21 1956

U. S. GEOLOGICAL SURVEY  
FARMINGTON, NEW MEXICO

NOTE

This section of  
form is to be  
used for gas  
wells only.



SCALE: 1" 1000'

1. Is this Well a Dual Comp. ? Yes No
2. If the answer to Question 1 is yes, are there any other  
dually completed wells within the dedicated acreage?  
Yes No

Name \_\_\_\_\_  
Position \_\_\_\_\_  
Representing \_\_\_\_\_  
Address \_\_\_\_\_

This is to certify that the above plat was prepared  
from field notes of actual surveys made by me or  
under my supervision and that the same are true and  
correct to the best of my knowledge and belief.

Date Surveyed August 11, 1956

Ernest V. Echohawk

Ernest V. Echohawk  
Reg. Land Surveyor, N. Mex., Reg. No. 1545