



UNITED STATES
DEPARTMENT OF THE INTERIOR
GEOLOGICAL SURVEY
P. O. Box 965
Farmington, New Mexico

COPY TO B.G.C.

May 11, 1956

Sunray Mid-Continent Oil Company
Box 128
Hobbs, New Mexico

Re: Santa Fe 078056

Gentlemen:

Receipt is acknowledged of your "Notice of Intention to Drill" dated May 9, 1956 covering your well No. 5 N.M. Federal "C" lease in SW¹ SW¹ sec. 6, T. 25 N., R. 12 W., N. E. P. M., San Juan County, New Mexico, Bisti-Callup ~~area~~.

Your proposed work is hereby approved subject to compliance with the provisions of the "Oil and Gas Operating Regulations" revised May 26, 1942, a copy of which will be sent to you on request, and subject to the following conditions:

1. Drilling operations so authorized are subject to the attached sheet for general conditions of approval.
2. Furnish copies of all logs.

Very truly yours,


(S) J. W. Long

Jerry W. Long
Acting District Engineer


JWLong:ac



UNITED STATES
DEPARTMENT OF THE INTERIOR
GEOLOGICAL SURVEY



Copy to O.G.S.



Santa Fe

Form 9-331a
(Feb. 1951)

(SUBMIT IN TRIPLICATE)

UNITED STATES
DEPARTMENT OF THE INTERIOR
GEOLOGICAL SURVEY

Land Office _____
Lease No. **USA - 078056**
Unit **M**

SUNDRY NOTICES AND REPORTS ON WELLS

NOTICE OF INTENTION TO DRILL	<input checked="" type="checkbox"/>	SUBSEQUENT REPORT OF WATER SHUT-OFF	
NOTICE OF INTENTION TO CHANGE PLANS		SUBSEQUENT REPORT OF SHOOTING OR ACIDIZING	
NOTICE OF INTENTION TO TEST WATER SHUT-OFF		SUBSEQUENT REPORT OF ALTERING CASING	
NOTICE OF INTENTION TO RE-DRILL OR REPAIR WELL		SUBSEQUENT REPORT OF RE-DRILLING OR REPAIR	
NOTICE OF INTENTION TO SHOOT OR ACIDIZE		SUBSEQUENT REPORT OF ABANDONMENT	
NOTICE OF INTENTION TO PULL OR ALTER CASING		SUPPLEMENTARY WELL HISTORY	
NOTICE OF INTENTION TO ABANDON WELL			

(INDICATE ABOVE BY CHECK MARK NATURE OF REPORT, NOTICE, OR OTHER DATA)

N. M. Federal "C" Lease

May 9, 19 **56**

Well No. **5** is located **660** ft. from **XXX** **N** line and **660** ft. from **XXX** **E** line of sec. **6**
SW/4 of SW/4 **25N** **12W** **NMP**
(1/4 Sec. and Sec. No.) (Twp.) (Range) (Meridian)
Bisti-Gallup **San Juan**
(Field) (County or Subdivision) (State or Territory)

The elevation of the ~~drill hole~~ **ground** above sea level is **6230** ft.

DETAILS OF WORK

(State names of and expected depths to objective sands; show sizes, weights, and lengths of proposed casings; indicate mudding jobs, cementing points, and all other important proposed work)


We propose to drill this well with rotary tools to a sufficient depth to test the Gallup Sand expected at approximately 4840'. We propose to set 200' of 8 5/8" casing and cement to surface. We expect to drill through to the Gallup Sand section to a depth of approximately 5000' and if productive, set 5 1/2" casing through the zone and cement at least 300' above the top of the pay zone.

We propose to gun perforate the casing and sand oil frac. during completion.

I understand that this plan of work must receive approval in writing by the Geological Survey before operations may be commenced.

Company **Sunray Mid-Continent Oil Company**

Address **Box 128**
Hobbs, New Mexico

By  **Parry**
Title **Hobbs Area Superintendent**

NEW MEXICO
OIL CONSERVATION COMMISSION

Form C-128

Well Location and/or Gas Proration Plat

Date 5-9-56

Operator Sunray Mid-Continent Oil Company

Lease N. M. Federal "C"

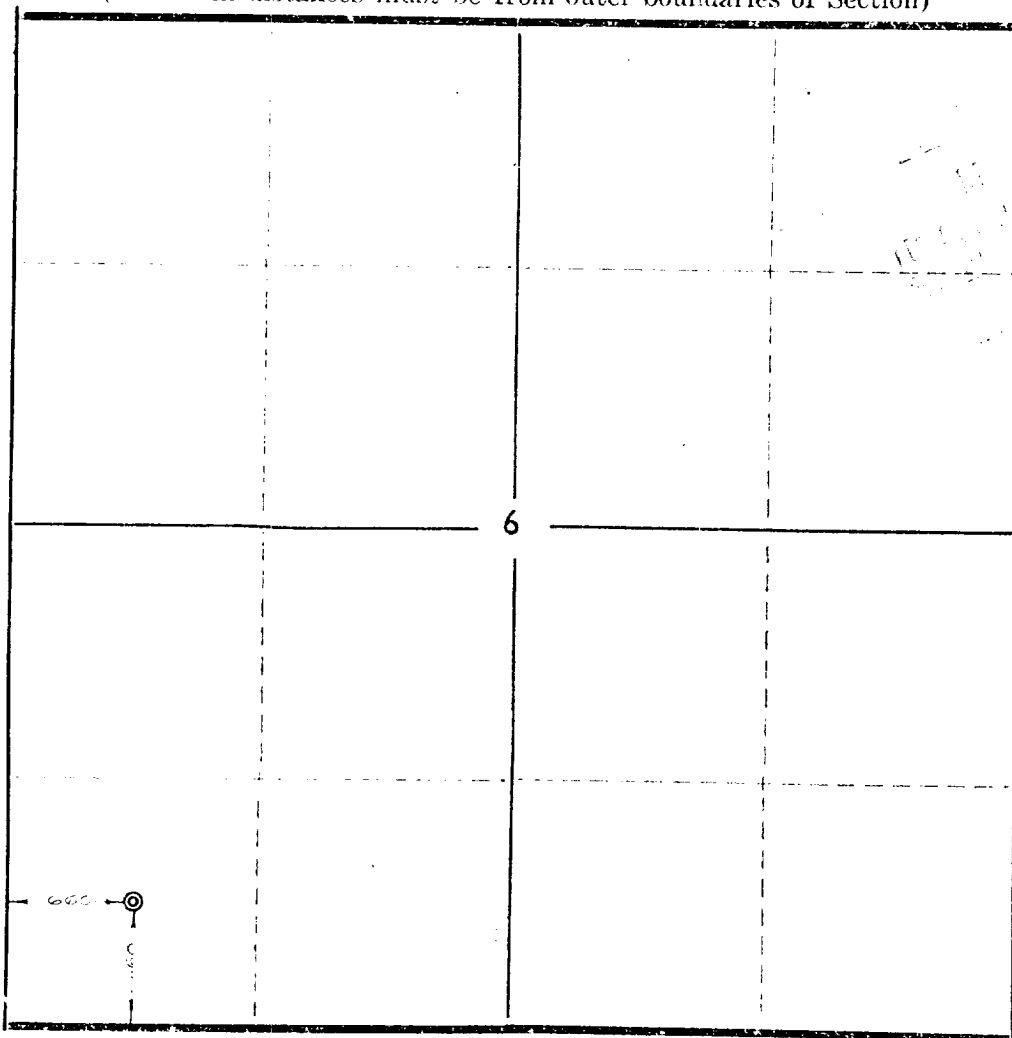
Well No. Federal C#5 Section 6 Township 25 North Range 12 West NMPM

Located 660 Feet From South Line, 660 Feet From West Line,

San Juan County, New Mexico. G. L. Elevation 6230

Name of Producing Formation Gallup Sand Pool Bisti-Ext. Dedicated Acreage 40

(Note: All distances must be from outer boundaries of Section)



NOTE

This section of form is to be used for gas wells only.

SCALE: 1" = 1000'

1. Is this Well a Dual Comp. ? Yes No ☒.
2. If the answer to Question 1 is yes, are there any other dually completed wells within the dedicated acreage?
Yes No

Name J. A. Parry
Position Hobbs Area Superintendent
Representing Sunray Mid-Continent Oil Co.
Address Box 128 - Hobbs, New Mexico

This is to certify that the above plat was prepared from field notes of actual surveys made by me or under my supervision and that the same are true and correct to the best of my knowledge and belief.

Date Surveyed May 4, 1956

Ernest V. Echhawk
Reg. Land Surveyor, N. Mex. Reg. No. 1545