

	1		
			X

(SUBMIT IN TRIPLICATE)

UNITED STATES
DEPARTMENT OF THE INTERIOR
GEOLOGICAL SURVEY

Land Office Santa Fe
Lease No. 078155
Unit Gov't Marye

SUNDRY NOTICES AND REPORTS ON WELLS

NOTICE OF INTENTION TO DRILL.....	SUBSEQUENT REPORT OF WATER SHUT-OFF.....
NOTICE OF INTENTION TO CHANGE PLANS.....	SUBSEQUENT REPORT OF SHOOTING OR ACIDIZING.....
NOTICE OF INTENTION TO TEST WATER SHUT-OFF.....	SUBSEQUENT REPORT OF ALTERING CASING.....
NOTICE OF INTENTION TO RE-DRILL OR REPAIR WELL.....	SUBSEQUENT REPORT OF RE-DRILLING OR REPAIR.....
NOTICE OF INTENTION TO SHOOT OR ACIDIZE.....	SUBSEQUENT REPORT OF ABANDONMENT.....
NOTICE OF INTENTION TO PULL OR ALTER CASING.....	SUPPLEMENTARY WELL HISTORY.....
NOTICE OF INTENTION TO ABANDON WELL.....	<u>Convert Marye #5 to Water Injection Well</u>

(INDICATE ABOVE BY CHECK MARK NATURE OF REPORT, NOTICE, OR OTHER DATA)

August 12, 1959

Well No. Marye #5 is located 1980 ft. from N line and 660 ft. from E line of sec. 1

C NE SE Section 1
($\frac{1}{4}$ Sec. and Sec. No.)

25N
(Twp.)

13W
(Range)

New Mexico PM
(Meridian)

Bisti-Gallup
(Field)

San Juan
(County or Subdivision)


New Mexico
(State or Territory)

The elevation of the ~~derrick floor~~ Ground level above sea level is 6207 ft.

DETAILS OF WORK

(State names of and expected depths to objective sands; show sizes, weights, and lengths of proposed casings; indicate mudding jobs, cementing points, and all other important proposed work)

Pulled 196 - $\frac{3}{4}$ " x 25' rods and 1-2 x $1\frac{1}{2}$ " x 16' bottom hole pump. Pulled 159 joints of 2" EUE, J-55 tubing. Ran sand pump and cleared out 2' of sand. Ran $5\frac{1}{2}$ " 13-17 lb. x 2- $\frac{3}{8}$ " Lane Wells M. K. packer on 153 joints and set at 4789' KB with 16,000 lbs. tension.



I understand that this plan of work must receive approval in writing by the Geological Survey before operations may be commenced.

Company The British-American Oil Producing Company

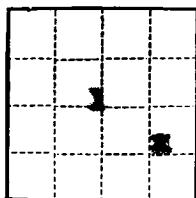
Address P. O. Box 180

Denver, Colorado

Original Signed By:

By Thomas M. Hogan

Title District Superintendent



(SUBMIT IN TRIPLICATE)

UNITED STATES
DEPARTMENT OF THE INTERIOR
GEOLOGICAL SURVEY

Land Office **Santa Fe**
Lease No. **072195**
Unit **Gov't Maryo**
West Nati Unit

SUNDRY NOTICES AND REPORTS ON WELLS

NOTICE OF INTENTION TO DRILL.....	SUBSEQUENT REPORT OF WATER SHUT-OFF.....
NOTICE OF INTENTION TO CHANGE PLANS.....	SUBSEQUENT REPORT OF SHOOTING OR ACIDIZING.....
NOTICE OF INTENTION TO TEST WATER SHUT-OFF.....	SUBSEQUENT REPORT OF ALTERING CASING.....
NOTICE OF INTENTION TO RE-DRILL OR REPAIR WELL.....	SUBSEQUENT REPORT OF RE-DRILLING OR REPAIR.....
NOTICE OF INTENTION TO SHOOT OR ACIDIZE.....	SUBSEQUENT REPORT OF ABANDONMENT.....
NOTICE OF INTENTION TO PULL OR ALTER CASING.....	SUPPLEMENTARY WELL HISTORY.....
NOTICE OF INTENTION TO ABANDON WELL.....	Change of well name

(INDICATE ABOVE BY CHECK MARK NATURE OF REPORT, NOTICE, OR OTHER DATA)

October 18, 1960, 19__

Well No. **2 W1** is located **1980** ft. from **[S]** line and **660** ft. from **[E]** line of sec. **1**
C R 1 **23N** **13W** **TMPM**
 (1/4 Sec. and Sec. No.) (Twp.) (Range) (Meridian)
Nati Gallup **San Juan** **New Mexico**
 (Field) (County or Subdivision) (State or Territory)

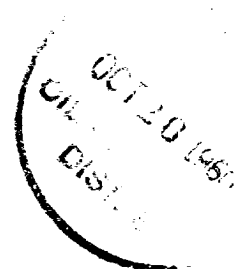
The elevation of the ~~datum~~ above sea level is **6307** ft. **G.L.**

DETAILS OF WORK

(State names of and expected depths to objective sands; show sizes, weights, and lengths of proposed casings; indicate mudding jobs, cementing points, and all other important proposed work)

Formerly - West Nati Unit Maryo Gov't No. 5

Now - West Nati Unit - Water Injection No. 2



I understand that this plan of work must receive approval in writing by the Geological Survey before operations may be commenced.

Company **British-American Oil Prod. Co.**

Address **P. O. Drawer 330**

Farmington, N.M.

By **Joe H. Stone**
Title **Field Superintendent**