

NEW MEXICO OIL CONSERVATION COMMISSION

Well Location and Acreage Dedication Plat

Section A.

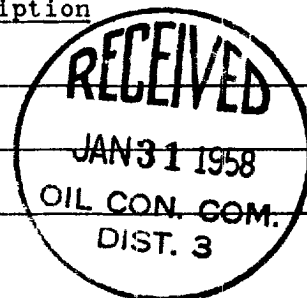
Date January 28, 1958

Operator Pan American Petroleum Corporation Lease Ka-da-pah  
Well No. 2 Unit Letter K Section 3 Township 25 North Range 12 West NMPM  
Located 2080 Feet From South Line, 1980 Feet From West Line  
County San Juan G. L. Elevation 6194 Dedicated Acreage 80 Acres  
Name of Producing Formation Gallup Pool Bisti Lower Gallup

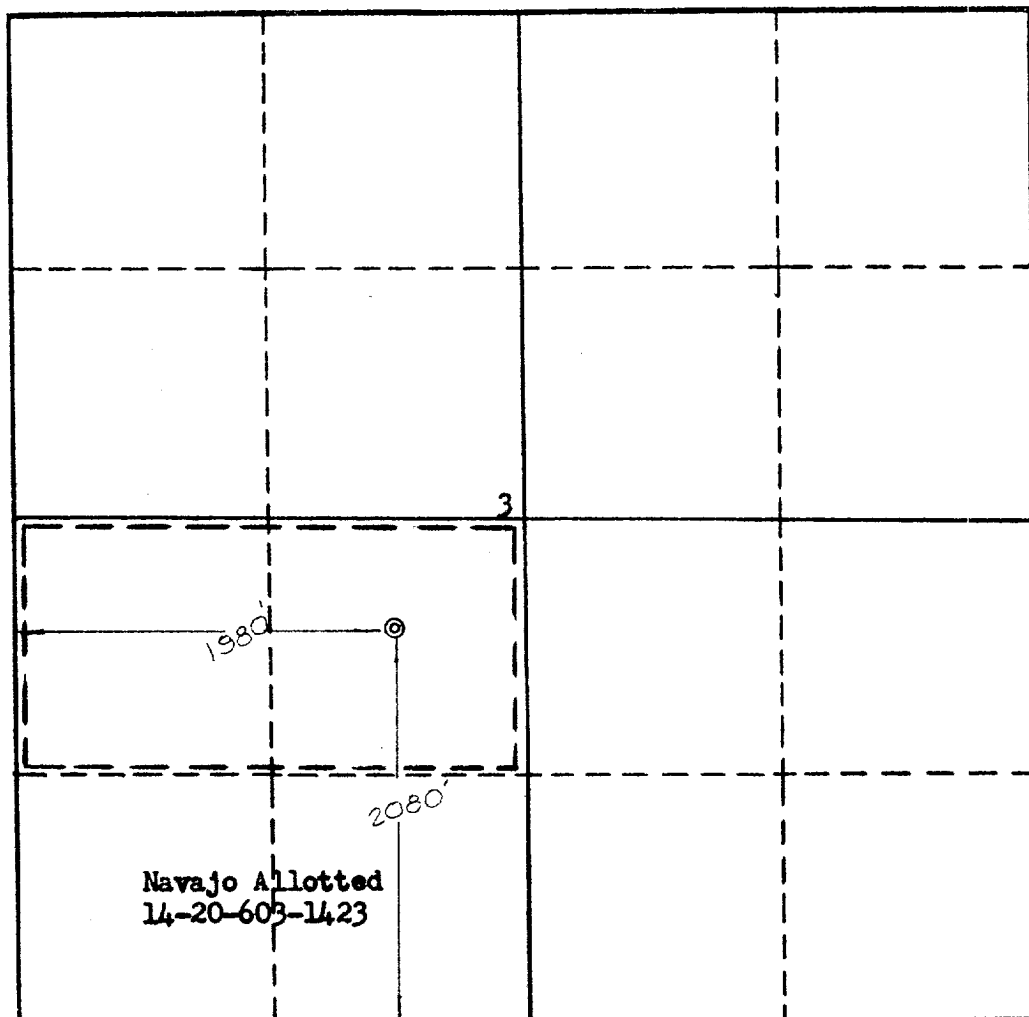
1. Is the Operator the only owner\* in the dedicated acreage outlined on the plat below?  
Yes X No
2. If the answer to question one is "no," have the interests of all the owners been consolidated by communitization agreement or otherwise? Yes        No       . If answer is "yes,"  
Type of Consolidation
3. If the answer to question two is "no," list all the owners and their respective interests below:

Owner

Land Description



Section. B



This is to certify that the information in Section A above is true and complete to the best of my knowledge and belief.

PAN AMERICAN PETROLEUM CORP.

*RMB* (Operator)

R. M. Bauer, Jr., Field Engineer

(Representative)

Box 487, Farmington, N. Mex.

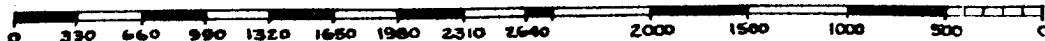
Address

This is to certify that the well location on the plat in Section A was obtained from field notes of actual surveys made by me or under my supervision and that the same is true and correct to the best of my knowledge and belief.

Date Surveyed Jan. 4, 1958

*Ernest V. Echohawk*  
Ernest V. Echohawk  
Registered Land Surveyor.

Certificate No. 1545



OIL CONSERVATION COMMISSION		
AZTEC DISTRICT OFFICE		
No. Copies Received		
DISTRIBUTION		
	NO. FURNISHED	
Operator		
Santa Fe		
Proration Office		
State Land Office		
J. S. G. S.		
Transporter		
File		