

NEW MEXICO OIL CONSERVATION COMMISSION
Well Location and Acreage Dedication Plat

Section A.


~~UNKNOWN~~

Date January 22, 1958

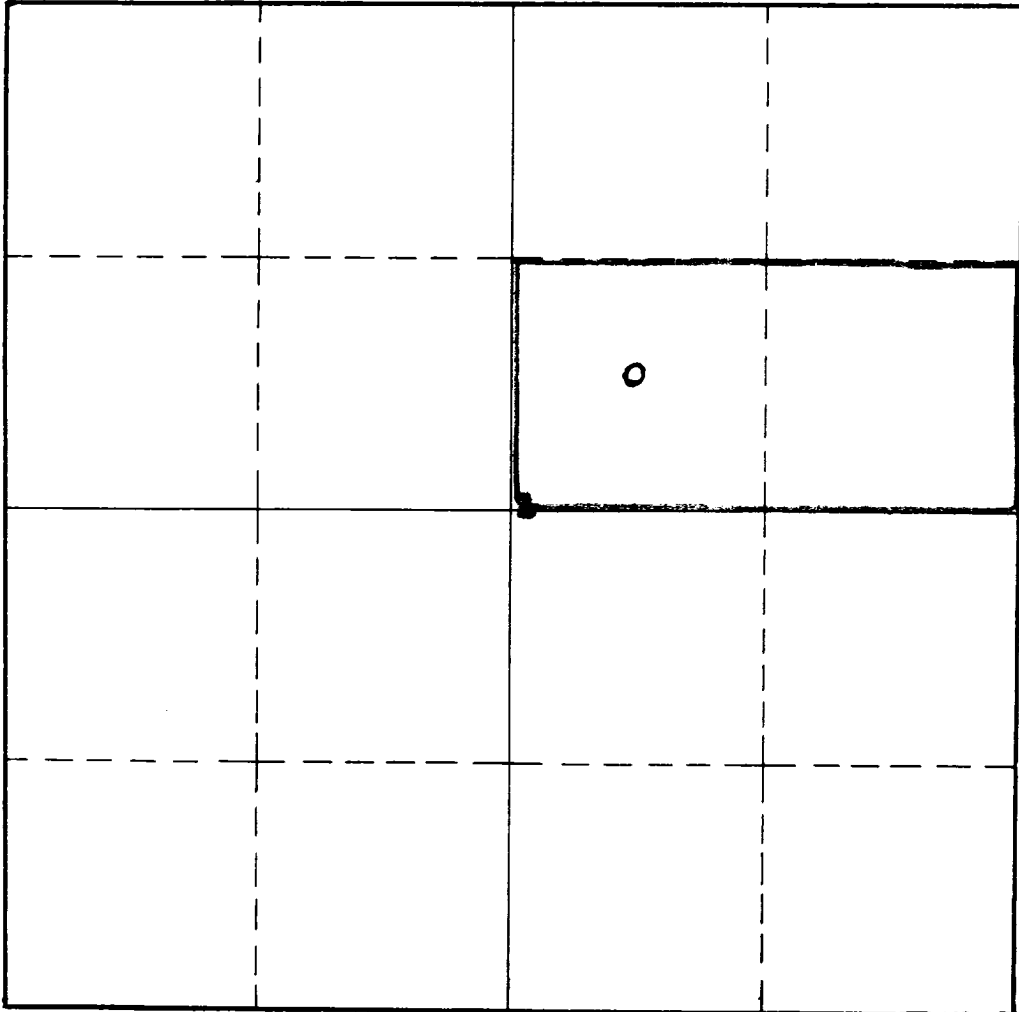
Operator The British American Oil Prod. Co. Lease Grant, Mayo
Well No. 6 Unit Letter 4 Section 1 Township 29N Range 19W NMPM
Located 1000 Feet From North Line, 1930 Feet From East Line
County San Juan G. L. Elevation 6210 Dedicated Acreage 80 Acres
Name of Producing Formation Gallop Sandstone Pool Blatt-Lover Gallop

1. Is the Operator the only owner in the dedicated acreage outlined on the plat below?
Yes No .
2. If the answer to question one is "no," have the interests of all the owners been consolidated by communitization agreement or otherwise? Yes No . If answer is "yes," Type of Consolidation
3. If the answer to question two is "no," list all the owners and their respective interests below:

<u>Owner</u>	<u>Land Description</u>



Section B



This is to certify that the information in Section A above is true and complete to the best of my knowledge and belief.

The British American Oil Producing Company
(Operator)

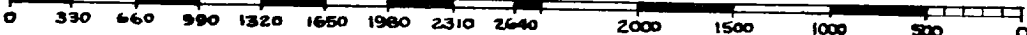
Original Signed By:
Thomas M. Hogan
(Representative)

District Superintendent
Box 218, Duran, Colorado
Address

This is to certify that the well location shown on the plat in Section B was plotted from field notes of actual surveys made by me or under my supervision and that the same is true and correct to the best of my knowledge and belief.

Date Surveyed

Registered Professional Engineer and/or Land Surveyor.



(See instructions for completing this form on the reverse side)

Certificate No.

INSTRUCTIONS FOR COMPLETION:

1. Operator shall furnish and certify to the information called for in Section A.
2. Operator shall outline the dedicated acreage for both oil and gas wells on the plat in Section B.
3. A registered professional engineer or land surveyor registered in the State of New Mexico or approved by the Commission shall show on the plat the location of the well and certify this information in the space provided.
4. All distances shown on the plat must be from the outer boundaries of Section.
5. If additional space is needed for listing owners and their respective interests as required in question 3, Section A, please use space below

OIL CONSERVATION COMMISSION		
AZTEC DISTRICT OFFICE		
No. Copies	6	
Operator		
Well	2	
Section		
State		
U. S. G.	2	
Transfer		
File	2	✓

* "Owner" means the person who has the right to drill into and to produce from any pool and to appropriate the production either for himself or for himself and another. (65-3-29 (e) NMSA 1953 Comp.)