



IN REPLY REFER TO:

UNITED STATES  
DEPARTMENT OF THE INTERIOR  
P. O. Box 985  
Washington, New Mexico

COPY TO O. C. C.

August 3, 1955

The Texas Company  
P. O. Box 1720  
Fort Worth, Texas

RE: I-149-Ind-9111

Gentlemen:

Receipt is acknowledged of your "Notice of Intention to Drill" dated July 29, 1955 covering your well No. 1, NCT-1 Navajo Indian Allotted Lands "B" in NE1/4 sec. 5, T., 25 N., R. 8 W., N. M. P. M., San Juan County, New Mexico, Ballard P. C. ext. pool.

Your proposed work is hereby approved subject to compliance with the provisions of the "Oil & Gas Operating Regulations" revised May 25, 1942, a copy of which will be sent to you on request, and subject to the following conditions:


1. Drilling operations so authorized are subject to the attached sheet for general conditions of approval.
2. Furnish copies of all logs.

Very truly yours,

(Orig. Sgd.) P. T. McGrath

P. T. McGrath  
District Engineer

PTMcGrath:al



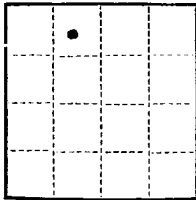
Lease #145332

(SUBMIT IN TRIPLICATE)

Budget Bureau 42-R358.2.  
Approval expires 12-31-52.Land Office **I-149-Ind-9111**

Lease No. \_\_\_\_\_

Unit \_\_\_\_\_



UNITED STATES  
DEPARTMENT OF THE INTERIOR  
GEOLOGICAL SURVEY

RECEIVED

1955

## SUNDRY NOTICES AND REPORTS ON WELLS

GEOLOGICAL SURVEY  
FARMINGTON, NEW MEXICO

NOTICE OF INTENTION TO DRILL.....	<input checked="" type="checkbox"/>	SUBSEQUENT REPORT OF WATER SHUT-OFF.....	
NOTICE OF INTENTION TO CHANGE PLANS.....		SUBSEQUENT REPORT OF SHOOTING OR ACIDIZING.....	
NOTICE OF INTENTION TO TEST WATER SHUT-OFF.....		SUBSEQUENT REPORT OF ALTERING CASING.....	
NOTICE OF INTENTION TO RE-DRILL OR REPAIR WELL.....		SUBSEQUENT REPORT OF RE-DRILLING OR REPAIR.....	
NOTICE OF INTENTION TO SHOOT OR ACIDIZE.....		SUBSEQUENT REPORT OF ABANDONMENT.....	
NOTICE OF INTENTION TO PULL OR ALTER CASING.....		SUPPLEMENTARY WELL HISTORY.....	
NOTICE OF INTENTION TO ABANDON WELL.....			

(INDICATE ABOVE BY CHECK MARK NATURE OF REPORT, NOTICE, OR OTHER DATA)

Fort Worth, Texas, July 29, 1955.

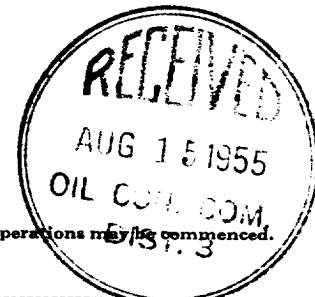
Navajo Indian Allotted Lands "B"

Well No. **1, NCT-1** is located **1090** ft. from **[N]** line and **1650** ft. from **[W]** line of sec. **5****NCT-1**, Sec. **5**  
(1/4 Sec. and Sec. No.)**25 North**  
(Twp.)**8 West**  
(Range)**NMPL**  
(Meridian)**Wilcox** **BALLARD** **PC**  
(Field)**San Juan**  
(County or Subdivision)**New Mexico**  
(State or Territory)**6372.9**The elevation of the derrick floor above sea level is **/** ft.

## DETAILS OF WORK

(State names of and expected depths to objective sands; show sizes, weights, and lengths of proposed casings; indicate mudding jobs, cementing points, and all other important proposed work)

FORMATIONS REPORTED	SIZE CASING	CASING PROGRAM (APPROX.)
Top of Animas	90'	8-5/8" 24# New
Top of Coal	1975'	5-1/2" 14# New
Top of Pictured Cliffs	2008'	
Total Depth	2100'	



I understand that this plan of work must receive approval in writing by the Geological Survey before operations may be commenced.

Company **THE TEXAS COMPANY**Address **P.O. Box 1720**  
**Fort Worth, Texas****THE TEXAS COMPANY**By **J. J. Walton**  
Title **Division Civil Engineer**