

TEXAS NATIONAL PETROLEUM CO.

902 SOUTH COAST BUILDING



HOUSTON 2, TEXAS

April 26, 1960

W. T. WITHERS
VICE-PRESIDENT
DRILLING - PRODUCTION

New Mexico Oil Conservation Commission
P. O. Box 697
Aztec, New Mexico

Attention: Mr. A. R. Kindrick

Gentlemen:

Attached are five copies of Form C-101, three copies of Form C-128 and five copies of a sketch. We propose to drill a dual Gallup (oil)-Dakota (gas) well at this wildcat location. I have contacted Mr. Jason Kellahin, as you suggested, and he is making application for dual completion+exception to the casing rule 107 for this well at the May 13 hearing in Santa Fe. I have supplied him with four copies of a four-section plat, one enclosed for your information, and four copies of the attached "sketch" of well.

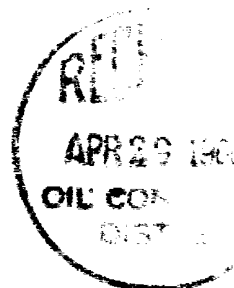
As I am somewhat unfamiliar with procedures in New Mexico, I would appreciate your calling me collect at CA 4-2503, Houston, Texas, and giving your opinion of this proposed well program.

Very truly yours,

TEXAS NATIONAL PETROLEUM CO.

W. T. Withers

WTW:mp
encls.



NEW MEXICO OIL CONSERVATION COMMISSION
Santa Fe, New Mexico

Form C-101
Revised (12/1/55)

NOTICE OF INTENTION TO DRILL

Notice must be given to the District Office of the Oil Conservation Commission and approval obtained before drilling or recompletion begins. If changes in the proposed plan are considered advisable, a copy of this notice showing such changes will be returned to the sender. Submit this notice in QUINTUPLICATE. One copy will be returned following approval. See additional instructions in Rules and Regulations of the Commission. If State Land submit 6 Copies Attach Form C- 128 in triplicate to first 3 copies of form C-101

902 South Coast Bldg., Houston 2, Texas

April 25, 1960

(Place)

(Date)

OIL CONSERVATION COMMISSION
SANTA FE, NEW MEXICO

Gentlemen:

You are hereby notified that it is our intention to commence the Drilling of a well to be known as
Texas National Petroleum Co. GOVERNMENT 1-25-9

(Company or Operator)

Well No. 1, in 40 & 320 ac. The well is
(Lease) (Unit)

located 790 feet from the North line and 790 feet from the
West line of Section 1, T. 25 N, R. 9 W, NMPM.

(GIVE LOCATION FROM SECTION LINE) Wildcat Pool, San Juan County

~~XXXXXXXXXXXXXXXXXXXX~~ Federal 040744-A

If patented land the owner is.....

Address.....

We propose to drill well with drilling equipment as follows: Rotary rig, mud
in hole from surface to T.D. @ 6700'.

The status of plugging bond is.....

Drilling Contractor Unknown

We intend to complete this well in the Gallup & Dakota as a dual well
formation at an approximate depth of 5500' and 6400' feet.

CASING PROGRAM

We propose to use the following strings of Casing and to cement them as indicated:

| Size of Hole | Size of Casing | Weight per Foot | New or Second Hand | Depth | Sacks Cement |
|---------------|----------------|-----------------|--------------------|--------------|-------------------------|
| <u>13"</u> | <u>10-3/4</u> | <u>32.75</u> | <u>New</u> | <u>330</u> | <u>Circ. to surface</u> |
| <u>9-7/8"</u> | <u>4-1/2</u> | <u>11.60</u> | <u>"</u> | <u>6700'</u> | <u>2100' fillup</u> |
| <u>9-7/8"</u> | <u>2-7/8</u> | <u>6.40</u> | <u>"</u> | <u>5820'</u> | <u>800' fillup</u> |

If changes in the above plans become advisable we will notify you immediately.

ADDITIONAL INFORMATION (If recompletion give full details of proposed plan of work.)

SEE ATTACHED

Approved..... 5-13, 1960
Except as follows:

Sincerely yours,

TEXAS NATIONAL PETROLEUM CO.

(Company or Operator)

By W J Withers

Position Vice President

Send Communications regarding well to

Name Texas National Petroleum Co.

Address 902 So. Coast Bldg. Houston 2, Tex

OIL CONSERVATION COMMISSION

By Emery L. Leland

NEW MEXICO OIL CONSERVATION COMMISSION
WELL LOCATION AND ACREAGE DEDICATION PLAT

RECEIVED
FORM 118
Revised 5/1/53

SEE INSTRUCTIONS FOR COMPLETING THIS FORM ON THE REVERSE SIDE

SECTION A

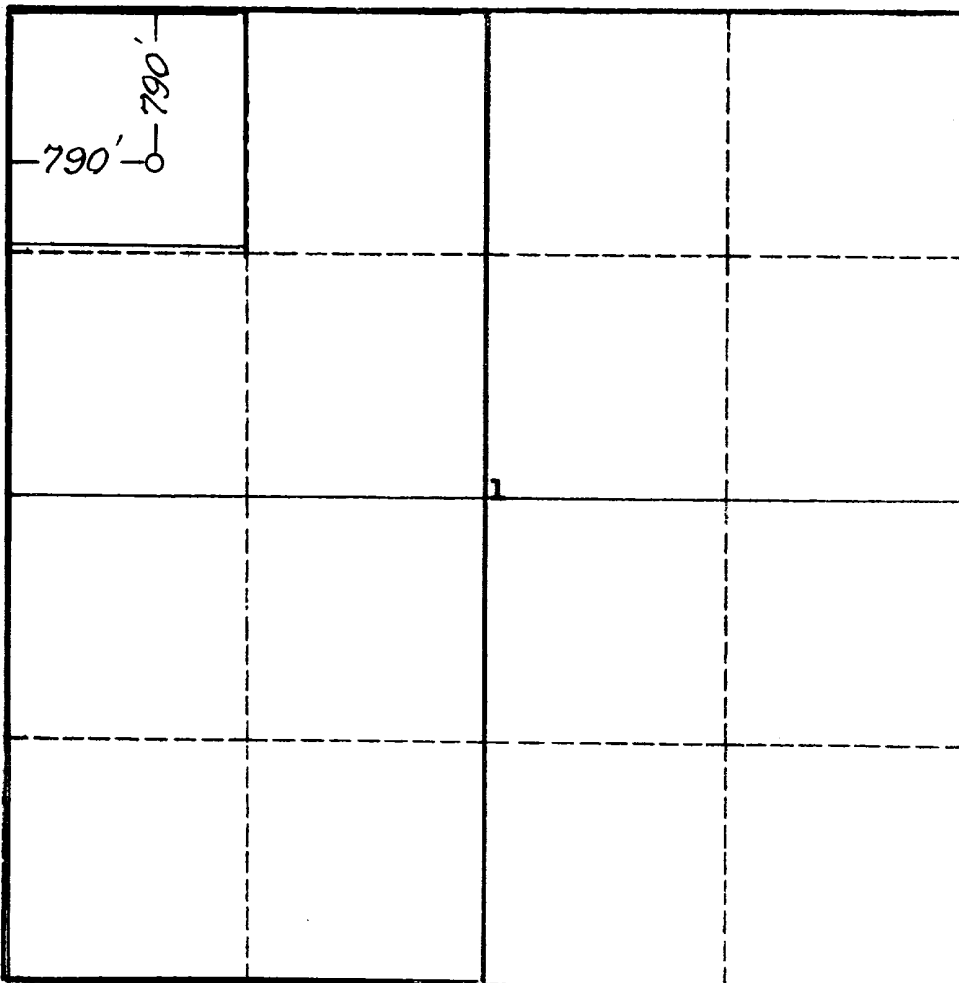
| | | | | |
|--|---|---------------------------------------|---|--|
| Operator TEXAS NATIONAL PETROLEUM CORPORATION | | Lease GOVERNMENT 1 - 25 - 9 | | U. S. GEOLOGICAL SURVEY FARMINGTON, NEW MEXICO Well No. 1 |
| Unit Letter D | Section 1 | Township 25 NORTH | Range 9 WEST | County SAN JUAN |
| Actual Footage Location of Well: 790 feet from the NORTH line and 790 feet from the WEST line | | | | |
| Ground Level Elev. 6460.0 | Producing Formation Gallup & Dakota | Pool Wildcat | Dedicated Acreage: 40 oil & 320 gas | |

Ref: GLO plat dated 10 May 1949

1. Is the Operator the only owner in the dedicated acreage outlined on the plat below? YES _____ NO ☒ . ("Owner" means the person who has the right to drill into and to produce from any pool and to appropriate the production either for himself or for himself and another. (65-3-29 (e) NMSA 1935 Comp.)
2. If the answer to question one is "no," have the interests of all the owners been consolidated by communization agreement or otherwise? YES ☒ NO _____. If answer is "yes," Type of Consolidation **Undivided interest with operating agreement.**
3. If the answer to question two is "no," list all the owners and their respective interests below:

| Owner | Land Description |
|-------|--|
| | Lot 3(NE/NW)40.15 ac; lot 4(NW/NW)40.21 ac. |
| | S/2 NW/4 80 ac; SW/4 160 ac. Sec. 1, 25N, 9W |

SECTION B



CERTIFICATION

I hereby certify that the information in SECTION A above is true and complete to the best of my knowledge and belief.

Name

Vice Pres.

Position

Texas Natl. Petroleum Co.

Company

April 26, 1960

Date

I hereby certify that the well location shown on the plat in SECTION B was plotted from field notes of actual surveys made by me or under my supervision, and that the same is true and correct to the best of my knowledge and belief.

Date Surveyed

22 April 1960

Registered Professional Engineer and/or Land Surveyor

James P. Leese

Certificate No.

1463

0 330 660 990 1320 1650 1980 2310 2640 2000 1500 1000 500 0

INSTRUCTIONS FOR COMPLETION OF FORM C-128

1. Operator shall furnish and certify to the information called for in Section A.
2. Operator shall outline the dedicated acreage for both oil and gas wells on the plat in Section B.
3. A registered professional engineer or land surveyor registered in the State of New Mexico or approved by the Commission shall show on the plat the location of the well and certify this information in the space provided.
4. All distances shown on the plat must be from the outer boundaries of the Section.
5. If additional space is needed for listing owners and their respective interests as required in question 3 of Section A, please use space below.

FARMINGTON, N.H.
 #1 Gen. H-25-3
 San Juan County, N.H.



10 1/4" x 4 1/2" x 3 1/2"
 3 1/2"

4 1/2" x 3 1/2" x 3 1/2"
 3 1/2"

2 1/2" x 3 1/2" x 3 1/2"
 3 1/2"

Faint handwritten text

10 1/4" C53



ILLECIBLE

