

X			

(SUBMIT IN TRIPLICATE)

UNITED STATES
DEPARTMENT OF THE INTERIOR
GEOLOGICAL SURVEY

Land Office **SP**
Lease No. **080088**
Unit **McKee**

SUNDRY NOTICES AND REPORTS ON WELLS

NOTICE OF INTENTION TO DRILL	SUBSEQUENT REPORT OF WATER SHUT-OFF	RECEIVED MAR 13 1958 GEOLOGICAL SURVEY EL PASO, NEW MEXICO X
NOTICE OF INTENTION TO CHANGE PLANS	SUBSEQUENT REPORT OF SHOOTING OR ACIDIZING	
NOTICE OF INTENTION TO TEST WATER SHUT-OFF	SUBSEQUENT REPORT OF ALTERING CASING	
NOTICE OF INTENTION TO RE-DRILL OR REPAIR WELL	SUBSEQUENT REPORT OF RE-DRILLING OR REPAIR	
NOTICE OF INTENTION TO SHOOT OR ACIDIZE	SUBSEQUENT REPORT OF ABANDONMENT	
NOTICE OF INTENTION TO PULL OR ALTER CASING	SUPPLEMENTARY WELL HISTORY	
NOTICE OF INTENTION TO ABANDON WELL		

(INDICATE ABOVE BY CHECK MARK NATURE OF REPORT, NOTICE, OR OTHER DATA)

March 12, 1958

Well No. **1** is located **800** ft. from **N** line and **990** ft. from **E** line of sec. **1**
NW NW/4 Section 1 **25-N** **11-W** **NMPM**
(1/4 Sec. and Sec. No.) (Twp.) (Range) (Meridian)
Wildcat **San Juan** **New Mexico**
(Field) (County or Subdivision) (State or Territory)

The elevation of the derrick floor above sea level is **6445** ft.


DETAILS OF WORK

(State names of and expected depths to objective sands; show sizes, weights, and lengths of proposed casings; indicate mudding jobs, cementing points, and all other important proposed work)

Flat is released to show change in dedication.

The NW NW/4 of Section 1 is dedicated to this well.

NW NW/4 Section 1 SF-080088



I understand that this plan of work must receive approval in writing by the Geological Survey before operations may be commenced.

Company **El Paso Natural Gas Products Company**
Address **Post Office Box 1565**
Farmington, New Mexico
By **JOSEPH E. KREGER**
Title **Petroleum Engineer**



U.S. GOVERNMENT PRINTING OFFICE: 1964

NEW MEXICO OIL CONSERVATION COMMISSION

Well Location and Average Dedication Form

DATE: MARCH 6, 1958

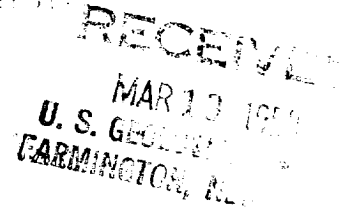
Operator **EL PASO NATURAL GAS PRODUCTS COMPANY** Lease **McKEE** SF **080088**
 Well No. **1** Unit Letter **D** Section **1** Township **25-N** Range **11-W** NMPM
 Depth **800** Foot From **NORTH** East **WEST** Line
 County **SAN JUAN** G. L. Elevation **6435** Foot From **40** Acres
 Name of Producing Formation **GALLUP** Pool **WILDCAT**

1. Is the Operator the only owner in the field and a single unit in the pool?
 Yes ☒ No ☐
 2. If the answer to question one is "No", have the interests of all the owners been ascertained by communication, agreement or otherwise? Yes ☐ No ☐ If answer is "No", describe the situation.

3. If the answer to question two is "No", list all the owners and their respective interests in the pool:

Owner

Interest



Section B.

This is to certify that the information in Section A above is true and complete to the best of my knowledge and belief.


El Paso Natural Gas Products Company
 (Operator)

ORIGINAL SIGNED BY: JOSEPH E. KREGER

Post Office Box 1565
 (Address)

Farmington, New Mexico

NOTE: THIS PLAT IS RE-ISSUED TO SHOW CORRECTED DEDICATION.
3 6 58



Scale in feet (except where noted)

This is to certify that the well shown on this plat has been drilled to the full depth of natural surface made by me or under my supervision and that the same is true and correct to the best of my knowledge and belief.

Date **MARCH 6, 1957**
David C. Nelson
 Registered Professional Land Agent and Land Surveyor