

STATE	UNITED STATES
FILE	
LAND OFFICE	
TRANSPORTER	OIL
	GAS
REGISTRATION OFFICE	
OPERATOR	

NEW MEXICO OIL CONSERVATION COMMISSION
WELL LOCATION AND ACREAGE DEDICATION PLAT
 SEE INSTRUCTIONS FOR COMPLETING THIS FORM ON THE REVERSE SIDE

FORM C-128
 Revised 5/1/57

SECTION A


Operator Union Texas Petroleum, A Division of Allied Chemical Corporation		Lease Jer Na Pia		Well No. 1
Unit Letter C	Section 2	Township 25N	Range 10W	County San Juan

Actual Footage Location of Well:
 790 feet from the North line and 1850 feet from the West line

Ground Level Elev. 6754	Producing Formation Dakota	Pool Basin Dakota	Dedicated Acreage: 320.17 Acres
-------------------------	----------------------------	-------------------	---------------------------------

1. Is the Operator the only owner in the dedicated acreage outlined on the plat below? YES _____ NO X. ("Owner" means the person who has the right to drill into and to produce from any pool and to appropriate the production either for himself or for himself and another. (65-3-29 (e) NMSA 1935 Comp.)
2. If the answer to question one is "no," have the interests of all the owners been consolidated by communication agreement or otherwise? YES X NO _____. If answer is "yes," Type of Consolidation Joint interest
3. If the answer to question two is "no," list all the owners and their respective interests below:

Owner	Land Description



SECTION B

<u>SEE ATTACHED</u>			
---------------------	--	--	--

I hereby certify that the information in SECTION A above is true and complete to the best of my knowledge and belief.


ORIGINAL SIGNED BY
CHARLES M. HEARD

Name Charles M. Heard
 Position District Superintendent
 Company Union Texas Petroleum, A Division of Allied Chemical Corp.
 Date January 4, 1965

I hereby certify that the well location shown on the plat in SECTION B was plotted from field notes of actual surveys made by me or under my supervision, and that the same is true and correct to the best of my knowledge and belief.

Date Surveyed See Attached
 Registered Professional Engineer and/or Land Surveyor

See Attached
 Certificate No.



NEW MEXICO
OIL CONSERVATION COMMISSION

Form C-128

Well Location and/or Gas Proration Plat

Date _____

Operator ANDERSON - PRICHARD OIL CORPORATION Lease JEN NA PIA

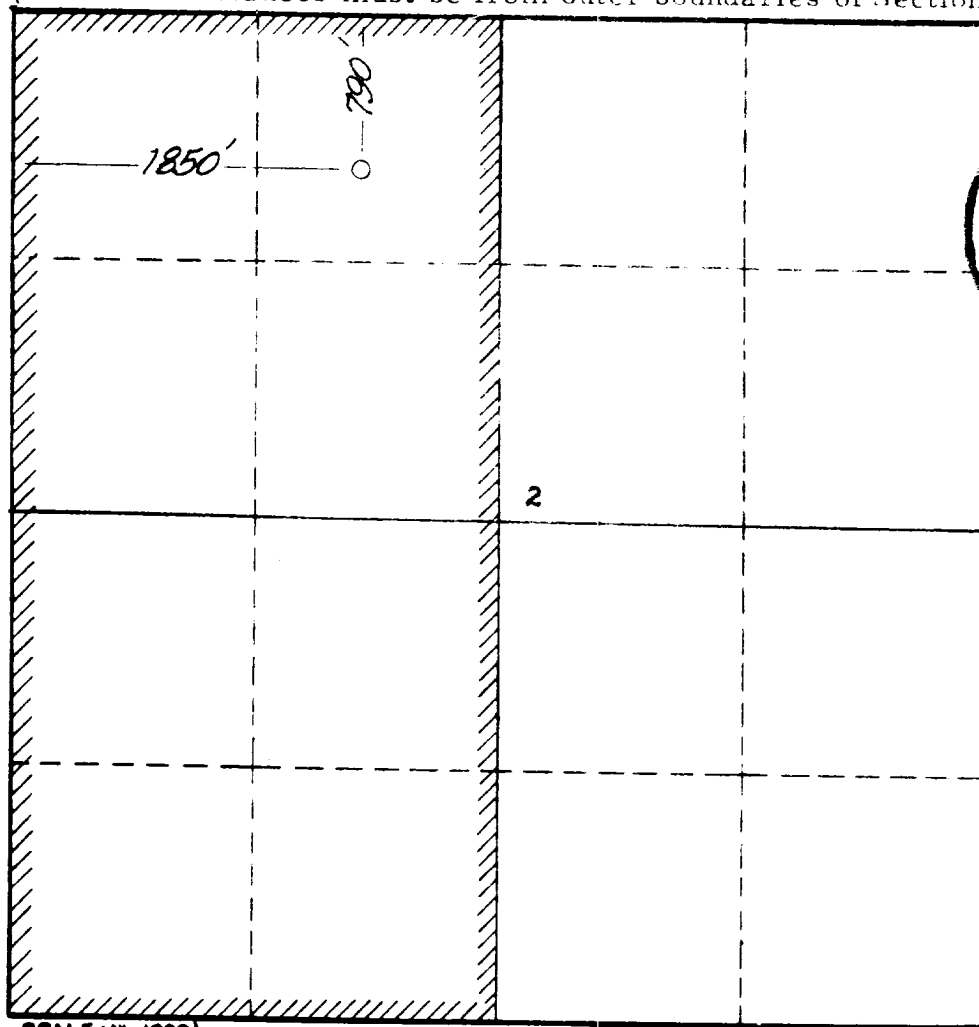
Well No. 1 Section 2 Township 25 NORTH Range 10 WEST, NMPM

Located 790 Feet From the NORTH Line, 1850 Feet From the WEST Line,

SAN JUAN County, New Mexico. G. L. Elevation 6754.0 UNGRADED.

Name of Producing Formation Lakota Pool Basin Lakota Dedicated Acreage 320

(Note: All distances must be from outer boundaries of Section)



RECEIVED
JAN 7 1965
OIL CON. COM.
DIST. 3

NOTE
This section of
form is to be
used for gas
wells only.



SCALE: 1" = 1000'

1. Is this Well a Dual Comp. ? Yes ___ No x
2. If the answer to Question 1 is yes, are there any other dually completed wells within the dedicated acreage? Yes ___ No ___

ORIGINAL SIGNED BY
Name KARL A. BASHARA
Position District Superintendent
Representing Anderson-Prichard Oil Corp.
Address 1740 Broadway, Denver, Colorado

This is to certify that the above plat was prepared from field notes of actual surveys made by me or under my supervision and that the same are true and correct to the best of my knowledge and belief.

Date Surveyed 27 NOVEMBER 1956
James P. Leese
Registered Professional Engineer and/or
Land Surveyor James P. Leese
E. Mex. Eng. No. 7468

UNION TEXAS PETROLEUM CORPORATION

3-25-68

WELLS REQUIRING FILE CORRECTIONS ONLY

<u>LEASE NAME & WELL NUMBER</u>	<u>LOCATION</u>	<u>POOL</u>	<u>PRESENT ACREAGE</u>	<u>CORRECT ACREAGE</u>
Jen-Na-Pia #1	C-2-25N-10W	Basin Dakota	W 320	W 320.17 ✓
Johnston Federal #4	H-33-31N-9W	Blanco MV	E 320	E 316.40 ✓
Sadie West #2	D-21-31N-12W	Basin Dakota	W 318.50	W 320 ✓
Sadie West #1	L-21-31N-12W	Blanco MV	W 318.50	W 320 ✓

WELLS FOR WHICH FORM C-102, ACREAGE DEDICATION PLAT, MUST BE FILED
(Please file in triplicate)

<u>LEASE NAME & WELL NUMBER</u>	<u>LOCATION</u>	<u>POOL</u>	<u>PRESENT ACREAGE</u>	<u>CORRECT ACREAGE</u>
Pritchard Federal #1	G-6-29N-8W	Blanco PC	160	168.70
Johnston Federal #7	A-7-31N-9W	Blanco MV	N 263.25	N 266.77
Johnston Federal #8	N-7-31N-9W	Blanco MV	S 263.35	S 265.13
Johnston Federal #2	K-33-31N-9W	Blanco MV	W 320	W 315.76
Johnston Federal #9	H-35-31N-9W	Blanco MV	E 320	E 315.92
Johnston Federal #6	K-35-31N-9W	Blanco MV	W 320	W 314.25
Culpepper Martin #4	N-6-31N-12W	Blanco MV	S 320	S 315.48
Culpepper Martin #4	N-6-31N-12W	Basin Dakota	S 320	S 315.48
Culpepper Martin #3	H-7-31N-12W	Basin Dakota	N 305	N 315.83