

*Amended well*

Form 9-331  
(May 1963)

UNITED STATES  
DEPARTMENT OF THE INTERIOR  
GEOLOGICAL SURVEY

SUBMIT IN TRIPLICATE\*  
(Other instructions on re-  
verse side)

Form approved  
Budget Bureau No. 42 R1424.

5. LEASE DESIGNATION AND SERIAL NO.

N00-C-14-20-4155

6. IF INDIAN, ALLOTTEE OR TRIBE NAME

Navajo Tribe

7. UNIT AGREEMENT NAME

8. FARM OR LEASE NAME

Navajo Tribe 1-28

9. WELL NO.

1-~~1~~

10. FIELD AND POOL, OR WILDCAT

Wildcat

11. SEC., T., R., M., OR BLK. AND SURVEY OR AREA

Sec 28 T25N R19W NMPM

12. COUNTY OR PARISH 13. STATE

San Juan New Mexico

SUNDRY NOTICES AND REPORTS ON WELLS


(Do not use this form for proposals to drill or to deepen or plug back to a different reservoir. Use "APPLICATION FOR PERMIT--" for such proposals.)

1. OIL WELL  GAS WELL  OTHER

2. NAME OF OPERATOR  
PETROLEUM ENERGY, INC.

3. ADDRESS OF OPERATOR  
1140 NW 63 rd Oklahoma City, Oklahoma 73116

4. LOCATION OF WELL (Report location clearly and in accordance with any State requirements. See also space 17 below.)  
At surface  
1675' FSL; 990' FWL of Sec 28 T25N R19W NMPM



14. PERMIT NO. 15. ELEVATIONS (Show whether DF, RT, GR, etc.)  
6137' GRD

16. Check Appropriate Box To Indicate Nature of Notice, Report, or Other Data

NOTICE OF INTENTION TO:

SUBSEQUENT REPORT OF:

TEST WATER SHUT-OFF <input type="checkbox"/>	PULL OR ALTER CASING <input type="checkbox"/>	WATER SHUT-OFF <input type="checkbox"/>	REPAIRING WELL <input type="checkbox"/>
FRACTURE TREAT <input type="checkbox"/>	MULTIPLE COMPLETE <input type="checkbox"/>	FRACTURE TREATMENT <input type="checkbox"/>	ALTERING CASING <input type="checkbox"/>
SHOOT OR ACIDIZE <input type="checkbox"/>	ABANDON* <input type="checkbox"/>	SHOOTING OR ACIDIZING <input type="checkbox"/>	ABANDONMENT* <input type="checkbox"/>
REPAIR WELL <input type="checkbox"/>	CHANGE PLANS <input type="checkbox"/>	(Other) <u>Change Location</u> <input type="checkbox"/>	

(NOTE: Report results of multiple completion on Well Completion or Recompletion Report and Log form.)

17. DESCRIBE PROPOSED OR COMPLETED OPERATIONS (Clearly state all pertinent details, and give pertinent dates, including estimated date of starting any proposed work. If well is directionally drilled, give subsurface locations and measured and true vertical depths for all markers and zones pertinent to this work.)\*

This notice is being filed as a CHANGE OF LOCATION for the Petroleum Energy, Inc. No. 1-28 Navajo: SW/4 Sec 28 T25 N R19W NMPM San Juan County, New Mexico

Original location was 660' FSL ; 660' FWL of Sec. 28-25N-19W *unit 111*

Because of Farming operations the location was changed to 1675' FSL and 990' FWL of Sec 28-25N-19W

A new re- survey plat is attached.

Verbal approval for the change was granted by USGS in Farmington, New Mexico

MAY 7 1975

18. I hereby certify that the foregoing is true and correct

SIGNED Robert E. Lauth TITLE Geological Consultant for Petroleum Energy, Inc DATE May 6. 1975

(This space for Federal or State office use)

APPROVED BY \_\_\_\_\_ TITLE \_\_\_\_\_ DATE \_\_\_\_\_  
CONDITIONS OF APPROVAL, IF ANY:

NEW MEXICO OIL CONSERVATION COMMISSION  
WELL LOCATION AND ACREAGE DEDICATION PLAT

Form C-102  
Supersedes C-128  
Effective 1-1-65

All distances must be from the outer boundaries of the Section.

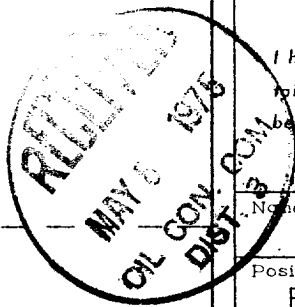
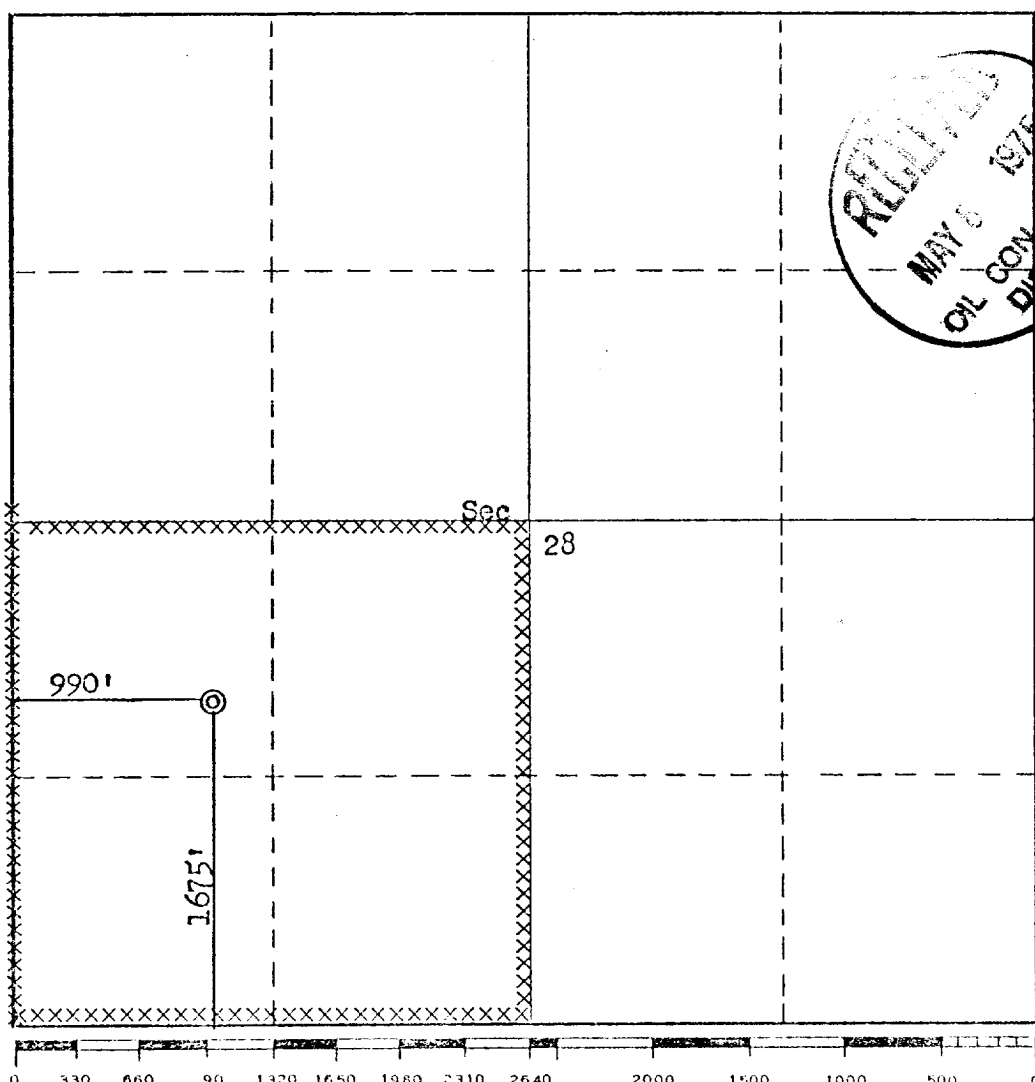
Operator <b>Petroleum Energy, Inc.</b>			Lease <b>Navajo 1-28</b>		Well No. <b>1</b>
Unit Letter <b>L</b>	Section <b>28</b>	Township <b>25N</b>	Range <b>19W</b>	County <b>San Juan</b>	
Actual Footage Location of Well: <b>1675</b> feet from the <b>South</b> line and <b>990</b> feet from the <b>West</b> line					
Ground Level Elev. <b>6137</b>	Producing Formation <b>Devonian test</b>		Pool <b>Wildcat</b>		Dedicated Acreage: <b>160</b> Acres

1. Outline the acreage dedicated to the subject well by colored pencil or hachure marks on the plat below.
2. If more than one lease is dedicated to the well, outline each and identify the ownership thereof (both as to working interest and royalty).
3. If more than one lease of different ownership is dedicated to the well, have the interests of all owners been consolidated by communitization, unitization, force-pooling, etc?

Yes  No If answer is "yes," type of consolidation \_\_\_\_\_

If answer is "no," list the owners and tract descriptions which have actually been consolidated. (Use reverse side of this form if necessary.) \_\_\_\_\_

No allowable will be assigned to the well until all interests have been consolidated (by communitization, unitization, forced-pooling, or otherwise) or until a non-standard unit, eliminating such interests, has been approved by the Commission.



CERTIFICATION

I hereby certify that the information contained herein is true and complete to the best of my knowledge and belief.

**Robert E. Lauth**  
Name  
Geological Consultant  
Position  
Petroleum Energy, Inc.  
Company

May 6, 1975  
Date  
*Robert E. Lauth*

I hereby certify that the well location shown on this plat was plotted from field notes of actual surveys made by me or under my supervision, and that the same is true and correct to the best of my knowledge and belief.

May 5, 1975  
Date Surveyed  
Registered Professional Engineer  
and/or Land Surveyor

*Fred B. Kerr*  
**Fred B. Kerr**  
Certificate No.

3950