

Union Oil and Gas Division: Central Region
Southern Rocky Mountain District

Union Oil Company of California
P.O. Box 3279, Casper, Wyoming 82601
Telephone: (307) 234-1563



October 4, 1976

Oil Conservation Commission
State of New Mexico
1000 Rio Brazos Road
Aztec, New Mexico 87410



Attention: Mr. A. R. Kendrick

Re: Lots 3, 4, E $\frac{1}{2}$ SW $\frac{1}{4}$, SE $\frac{1}{4}$ of
Section 18, T-25-N, R-10-W
San Juan County, New Mexico

*Navajo L18
8*

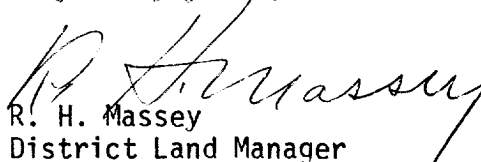
L-18-25-10

Gentlemen:

Please find enclosed Approval Certification Determination signed by U.S.G.S. and by John J. Boxan of the B.I.A. covering the above described lands. The No. of the Communitization Agreement, as used by the U. S. G. S. is No. Com. Agr. SW-1103 as to the lands covered by Federal Lease NM-20307 (SE $\frac{1}{4}$ Sec. 18) and 159.33 acres covered by Navajo Allotted Indian Lease N00-C-14-20-3773.

This completes notification of Communitization as requested in your letter of April 13, 1976, to our Mr. R. G. Ladd, Jr.

Very truly yours,


R. H. Massey
District Land Manager

RHM/jw
Encl.



United States Department of the Interior

GEOLOGICAL SURVEY

Western National Bank Building
8th Floor, Suite 815
505 Marquette, NW
Albuquerque, New Mexico 87102

RECEIVED

SEP 23 1976

FILED

CPES
PROP-T 17085

SEP 09 1976

Our file

86345-88561

Union Oil Company of California
1860 Lincoln Street
Denver, Colorado 80203

Gentlemen:

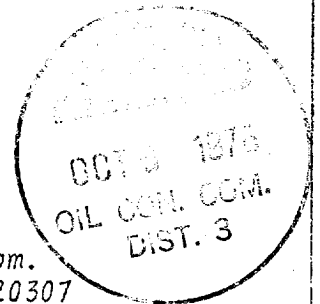
Enclosed is one approved copy of communitization agreement No. Com. Agr. SW-1103 involving 160.00 acres of land in Federal lease NM-20307 and 159.33 acres of Navajo allotted land in Indian lease N00-C-14-20-3773, San Juan County, New Mexico, comprising a 319.33-acre well spacing unit.

The agreement communitizes all rights as to dry gas and associated liquid hydrocarbons producible from the Dakota formation in Lots 3 and 4, E $\frac{1}{2}$ SW $\frac{1}{4}$, and SE $\frac{1}{4}$ sec. 18, T. 25N., R. 10W., N.M.P.M., and is effective as of April 9, 1976.

You are requested to furnish all interested principals with appropriate evidence of this approval.

Sincerely yours,

James W. Sutherland
JAMES W. SUTHERLAND
Area Oil and Gas Supervisor



APPROVAL-CERTIFICATION-DETERMINATION

Pursuant to the authority vested in the Secretary of the Interior under Section 17(j) of the Mineral Leasing Act of 1920, as amended (74 Stat. 784, 30 U.S.C. 226(j)), and delegated to the Area Oil and Gas Supervisors of the Geological Survey, I do hereby:

A. Approve the attached communitization agreement covering

~~the~~ Lots 3 and 4; E $\frac{1}{2}$ SW $\frac{1}{4}$; SE $\frac{1}{4}$ sec. 18, T. 25 N.; R. 10 W., N.M.P.M.,

San Juan

County; New Mexico

as to (dry gas and associated liquid hydrocarbons)

~~(oil and associated hydrocarbons)~~ producible from the

Dakota

formation.

B. Determine that the Federal lease or leases as to the lands committed to the attached agreement cannot be independently developed and operated in conformity with the well-spacing program established for the field or area in which said lands are located, and that consummation and approval of the agreement will be in the public interest.

C. Certify and determine that the drilling, producing, rental, minimum royalty and royalty requirements of the Federal lease or leases committed to said agreement are hereby established, altered, changed or revoked to conform with the terms and conditions of the agreement.

Dated: _____

James W. Sutherland
Area Oil and Gas Supervisor
U. S. Geological Survey

Contract No: Com. Agr. -SW-1103



United States Department of the Interior


BUREAU OF INDIAN AFFAIRS

IN REPLY REFER TO:

APPROVAL-CERTIFICATION-DETERMINATION

Pursuant to the authority vested in the Secretary of the Interior under the Allotted Land Leasing Act of March 3, 1909, 35 Stat. 783, 25 U.S.C. Sec. 396, as to Allotted Indian Lands and delegated to the Area Director of the Bureau of Indian Affairs, we do hereby:

- A. Approve the attached Communitization Agreement covering the Lots 3 & 4; E/2 SW/4; and SE/4 Section 18, T. 25 N., R. 10 W., N.M.P.M., San Juan County, New Mexico, as to natural gas and associated liquid hydrocarbons producible from the Dakota formation.
- B. Certify and determine that the Allotted Indian Lands leases, as to the lands committed to the attached Agreement, cannot be independently developed and operated in conformity with the well-spacing program established for the field or area in which said lands are located, and that consummation and approval of the Agreement will be in the public interest.
- c. Certify and determine that the drilling, producing, rental and royalty requirements of the Indian leases committed to said Agreement is hereby established, altered, changed, or revoked to conform with the terms and conditions of this Agreement.




SEP - 1 1970

Dated

73/ JOHN J. BOZAN

ACTING ASSISTANT Area Director
Navajo Area Office
Bureau of Indian Affairs



APPROVAL-CERTIFICATION-DETERMINATION


Pursuant to the authority vested in the Secretary of the Interior under Section 17(j) of the Mineral Leasing Act of 1920, as amended (74 Stat. 784, 30 U.S.C. 226(j)), and delegated to the Area Oil and Gas Supervisors of the Geological Survey, I do hereby:

A. Approve the attached communitization agreement covering the Lots 3 & 4; E/2 SW/4; and SE/4 Section 18,
Township 25 North, Range 10 West, N.M.P.M.,
San Juan County, New Mexico,
as to dry gas and associated liquid hydrocarbons producible from the Dakota formation.

B. Determine that the Federal lease or leases as to the lands committed to the attached agreement cannot be independently developed and operated in conformity with the well-spacing program established for the field or area in which said lands are located, and that consummation and approval of the agreement will be in the public interest.

C. Certify and determine that the drilling, producing, rental, minimum royalty and royalty requirements of the Federal lease or leases committed to said agreement are hereby established, altered, changed or revoked to conform with the terms and conditions of the agreement.

Dated: SEP 09 1976


James W. Luthardt
Area Oil and Gas Supervisor
U. S. Geological Survey