



STATE OF NEW MEXICO  
ENERGY AND MINERALS DEPARTMENT  
OIL CONSERVATION DIVISION

2-12-82

*Will file*

BRUCE KING  
GOVERNOR

January 12, 1982

LARRY KEHOE  
SECRETARY

POST OFFICE BOX 2088  
STATE LAND OFFICE BUILDING  
SANTA FE, NEW MEXICO 87501  
(505) 827-2434

Tenneco Oil Exploration  
and Production  
P. O. Box 3249  
Englewood, Colorado 80155

Attention: Don H. Morrison


Administrative Order NSL-1463

Gentlemen:

Reference is made to your application for a non-standard location for your Navajo Hun-Nus-Pah Well No. 1 to be located 1520 feet from the North line and 660 feet from the East line of Section 27, Township 25 North, Range 11 West, NMPM, Bisti Lower Gallup Pool, San Juan County, New Mexico.

By authority granted me under the provisions of Rule 104 F of the Division Rules and Regulations, the above-described unorthodox location is hereby approved.

Sincerely,



JOE D. FAMEY,  
Director

JDR/RLS/dr

cc: Oil Conservation Division - Aztec  
Oil & Gas Engineering Committee - Hobbs  
U. S. Geological Survey - Farmington





STATE OF NEW MEXICO  
ENERGY AND MINERALS DEPARTMENT

OIL CONSERVATION DIVISION  
AZTEC DISTRICT OFFICE

2-3-82  
725-1463

1000 RIO BRAZOS ROAD  
AZTEC, NEW MEXICO 87410  
(505) 334-6178

OIL CONSERVATION DIVISION  
BOX 2088  
SANTA FE, NEW MEXICO 87501

DATE Jan 5, 1982

RE: Proposed MC \_\_\_\_\_  
Proposed DHC \_\_\_\_\_  
Proposed NSL ✓ \_\_\_\_\_  
Proposed SWD \_\_\_\_\_  
Proposed WFX \_\_\_\_\_  
Proposed PMX \_\_\_\_\_

Gentlemen:

I have examined the application dated Dec 22, 1981  
for the Tenneco Oil Co. Nuevo Hun-Nu-Pah #1 H-27-250-11W  
Operator Lease and Well No. Unit, S-T-R

and my recommendations are as follows:

Approve

Yours truly,

Jeff A. Edmister

**Tenneco Oil**  
**Exploration and Production**  
A Tenneco Company



Rocky Mountain Division

P.O. Box 3249  
Englewood, Colorado 80155  
(303) 740-4800

Delivery Address:  
6061 South Willow Drive  
Englewood, Colorado

Certified Mail  
Return Receipt Requested

December 16, 1981

New Mexico Oil Conservation Division  
P.O. Box 2088  
Santa Fe, NM 87501  
Attn: Joe D. Ramey

New Mexico Oil Conservation Division  
1000 Rio Brazos Road  
Aztec, NM 87401  
Attn: Frank Chavez

RE: Application for Unorthodox Location  
Navajo Hun-Nus-Pah #1, 1520' FNL, 660' FEL  
Sec. 27, T25N, R11W, San Juan County, NM

Gentlemen:

Attached in duplicate (to each office) are a well location plat (C-102) with a sketch of the surrounding conditions and an ownership plat for the above referenced well.

In order to avoid drainage problems to the north and east, this is the only topographic and geologic site suitable.

A copy of this application is being submitted to all offset operators by certified mail with a request that they furnish your Santa Fe office with a waiver of objection.

Pursuant to the authority of Rule 104-F we respectfully request your approval of an exemption to the standard well location requirements.


Yours very truly,

TENNECO OIL COMPANY

*Don H. Morrison*

Don H. Morrison  
Production Analyst

DHM/jt  
Enclosures



W A I V E R

\_\_\_\_\_ hereby waives objection to Tenneco Oil Company's  
application for unorthodox location for their Navajo Hun-Nus-Pah #1 proposed above.

BY: \_\_\_\_\_

DATE: \_\_\_\_\_

Offset Operators to Navajo Hun-Nus-Pah #1

Phillips Petroleum Company  
7800 E. Dorado Place  
Englewood, Colorado 80111  
Attn: R. C. Showalter

Shell Oil Company  
Rocky Mountain Division  
Box 831 Entex Building  
Houston, TX 77001  
Attn: U. S. Allan, Jr.

Getty Oil Company  
1515 Arapahoe, Suite 700  
Denver, CO 80220  
Attn: E. L. Marier



## OIL CONSERVATION DIVISION

P. O. BOX 2088

SANTA FE, NEW MEXICO 87501

Form C-107  
Revised 10-1-78

All distances must be from the outer boundaries of the section.

STATE OF NEW MEXICO  
ENERGY AND MINERALS DEPARTMENT

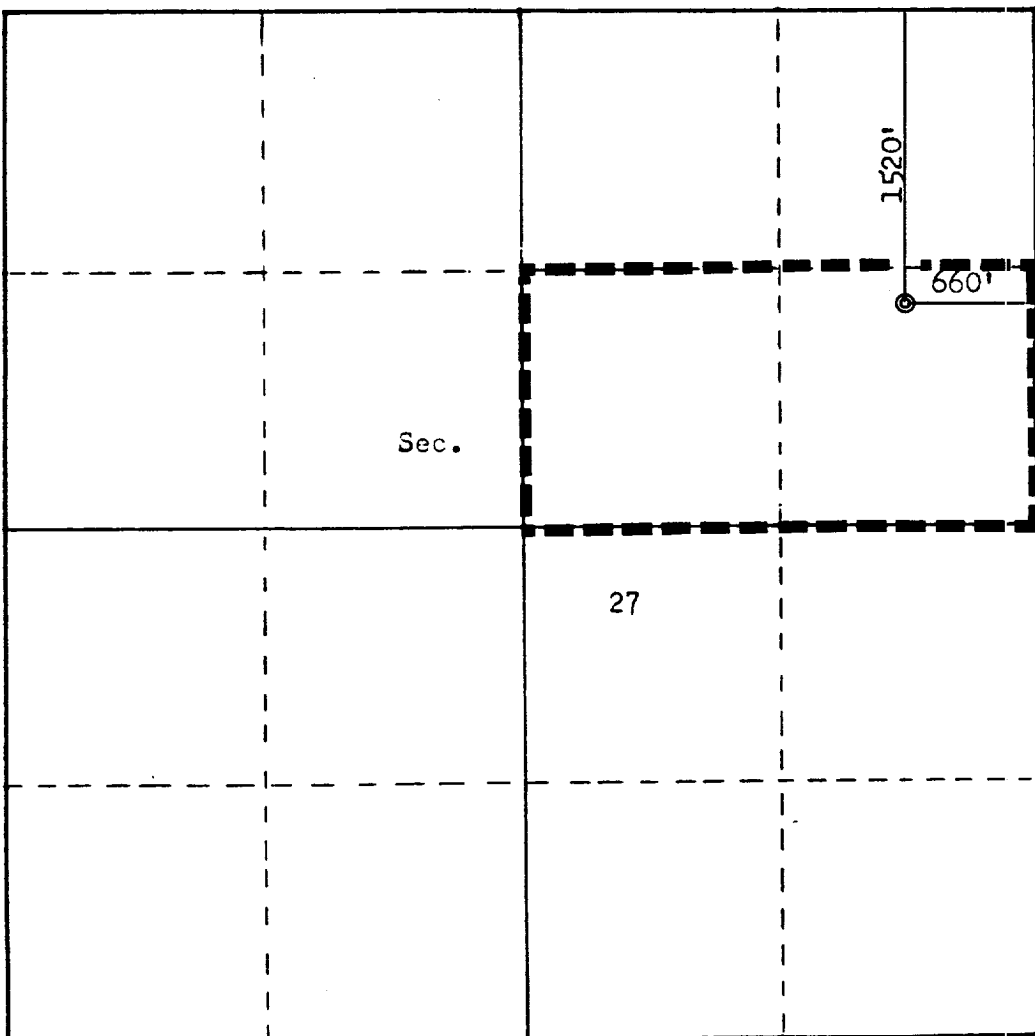
Operator <b>TENNECO OIL COMPANY</b>			Lease <b>NAVAJO RUN-NUS-PAH</b>		Well No. <b>1</b>
Unit Letter <b>H</b>	Section <b>27</b>	Township <b>25N</b>	Range <b>11W</b>	County <b>San Juan</b>	
Actual Footage Location of Well: <b>1520</b> feet from the <b>North</b> line and <b>660</b> feet from the <b>East</b> line					
Ground Level Elev: <b>6624</b>	Producing Formation <b>Gallup</b>		Pool <b>Bisti Gallup</b>		Dedicated Acreage: <b>80</b> Acres

1. Outline the acreage dedicated to the subject well by colored pencil or hatchure marks on the plat below.
2. If more than one lease is dedicated to the well, outline each and identify the ownership thereof (both as to working interest and royalty).
3. If more than one lease of different ownership is dedicated to the well, have the interests of all owners been consolidated by communitization, unitization, force-pooling, etc?

☐ Yes ☐ No If answer is "yes," type of consolidation \_\_\_\_\_

If answer is "no," list the owners and tract descriptions which have actually been consolidated. (Use reverse side of this form if necessary.) \_\_\_\_\_

No allowable will be assigned to the well until all interests have been consolidated (by communitization, unitization, forced-pooling, or otherwise) or until a non-standard unit, eliminating such interests, has been approved by the Commission.



Scale: 1"=1000'

## CERTIFICATION

I hereby certify that the information contained herein is true and complete to the best of my knowledge and belief.

Name Don H. Harrison  
Production Analyst

Position  
Tenneco Oil Company

Company  
10-13-81

Date

RECEIVED  
DEC 22 1981  
OIL CON. COM.  
DIST 3  
I hereby certify that the well location shown on this plat was plotted from field notes of actual survey made by me or under my supervision, and that the same is true and correct to the best of my knowledge and belief.

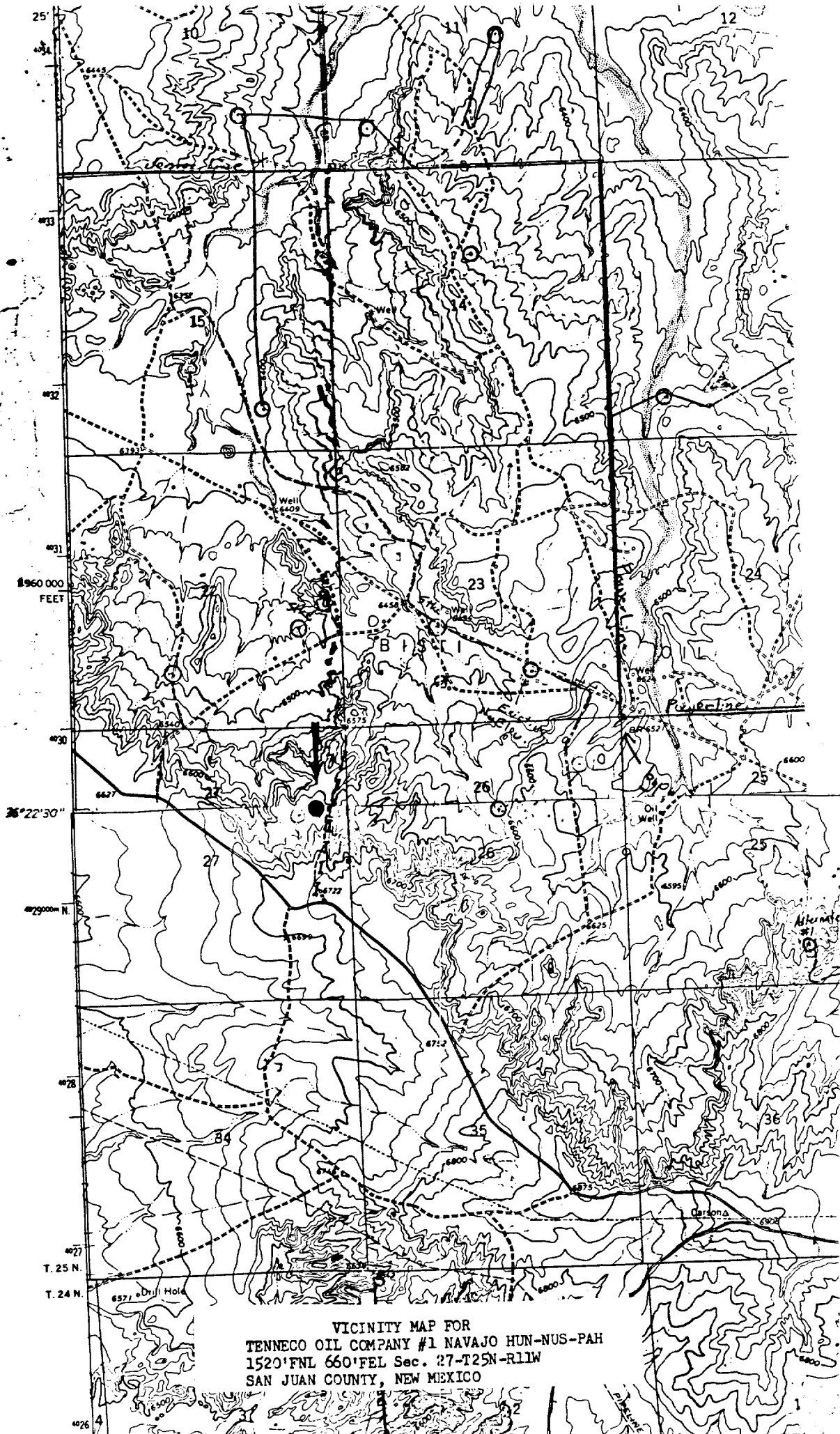
Date Surveyed

September 29, 1981

Registered Professional Engineer  
and Land Surveyor

Fred B. Kerr, Jr.  
Fred B. Kerr, Jr.

Certificate No. 3950  
KERR, JR.



VICINITY MAP FOR  
TENNECO OIL COMPANY #1 NAVAJO HUN-NUS-PAH  
1520'FNL 660'FEL Sec. 27-T25N-R11W  
SAN JUAN COUNTY, NEW MEXICO