

UNITED STATES
DEPARTMENT OF THE INTERIOR
GEOLOGICAL SURVEY

SUNDRY NOTICES AND REPORTS ON WELLS

(Do not use this form for proposals to drill or to deepen or plug back to a different reservoir. Use Form 9-331-C for such proposals.)

1. oil ☒ well gas ☐ well other ☐
2. NAME OF OPERATOR
Hixon Development Company
3. ADDRESS OF OPERATOR
P.O. Box 2810, Farmington, NM 87499
4. LOCATION OF WELL (REPORT LOCATION CLEARLY. See space 17 below.)
AT SURFACE: 1850' FNL, 880' FWL, 21-25-11
AT TOP PROD. INTERVAL:
AT TOTAL DEPTH:
16. CHECK APPROPRIATE BOX TO INDICATE NATURE OF NOTICE, REPORT, OR OTHER DATA


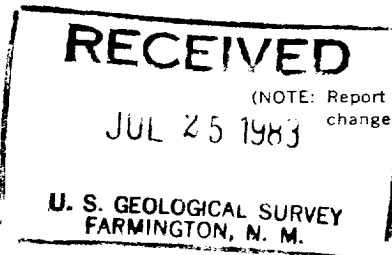
REQUEST FOR APPROVAL TO:

- TEST WATER SHUT-OFF ☐
FRACTURE TREAT ☐
SHOOT OR ACIDIZE ☐
REPAIR WELL ☐
PULL OR ALTER CASING ☐
MULTIPLE COMPLETE ☐
CHANGE ZONES ☐
ABANDON* ☐

SUBSEQUENT REPORT OF:

- ☐
☐
☐
☐
☐
☐
☐
☐

(other) Test Lower Gallup Zone



OIL CON. DIV.
DIST. 3

17. DESCRIBE PROPOSED OR COMPLETED OPERATIONS (Clearly state all pertinent details, and give pertinent dates, including estimated date of starting any proposed work. If well is directionally drilled, give subsurface locations and measured and true vertical depths for all markers and zones pertinent to this work.)*

It is proposed to test this well's Bisti Lower Gallup zone by perforating 4976'-4992' and fracing.

Subsurface Safety Valve: Manu. and Type _____ Set @ _____ Ft.

18. I hereby certify that the foregoing is true and correct

SIGNED [Signature] TITLE Petroleum Engineer DATE 7/22/83

(This space for Federal or State office use)

APPROVED BY _____ TITLE _____ DATE _____
CONDITIONS OF APPROVAL, IF ANY:

APPROVED

*See Instructions on Reverse Side

NMOCC

JUL 26 1983
[Signature]
JAMES F. SIMS

DISTRICT OIL & GAS SUPERVISOR
For Area Mgr

OIL CONSERVATION DIVISION

SANTA FE, NEW MEXICO 87501

All distances must be from the outer boundaries of the Section.

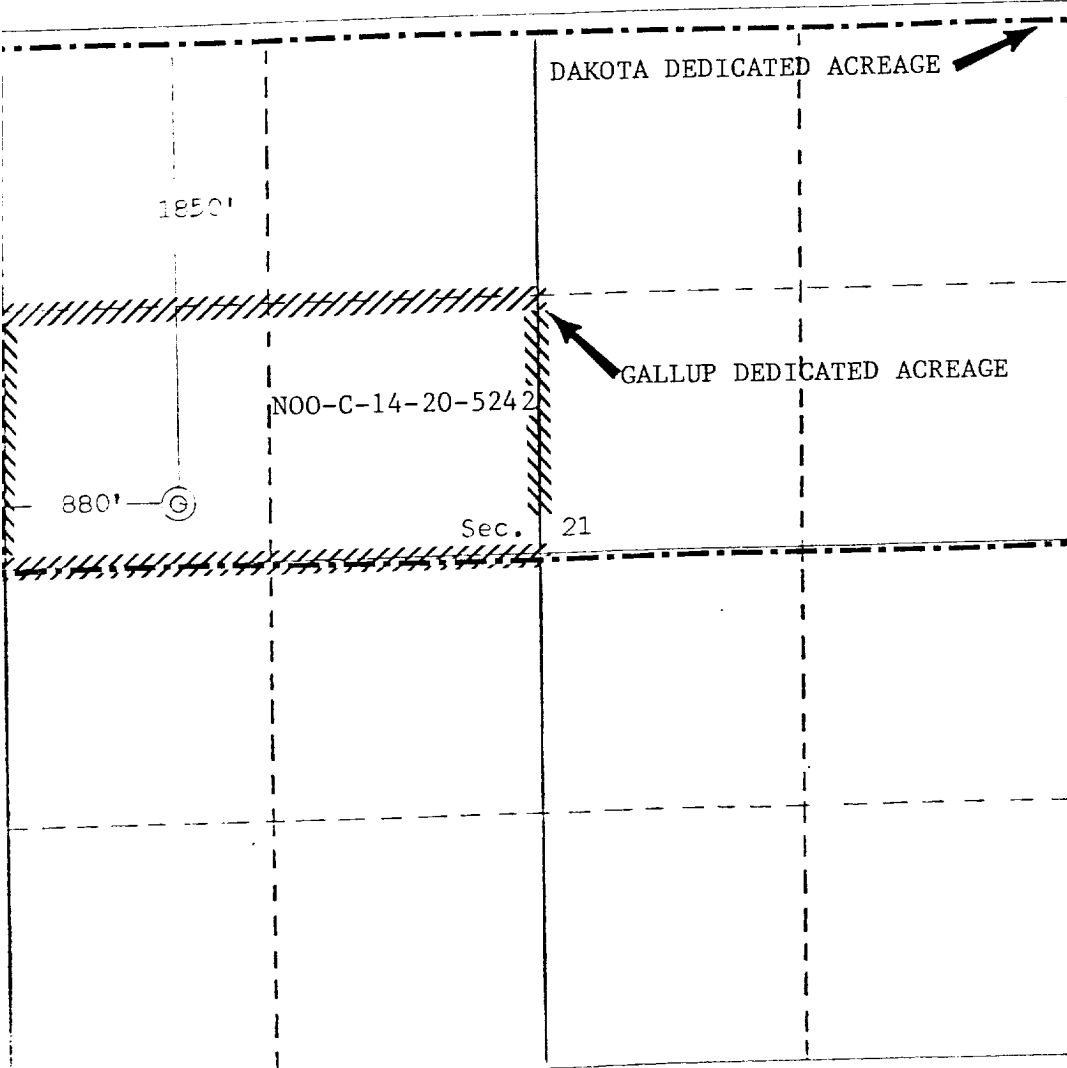
Lease		Well No.	
A. P. Hixon		#1	
Section	21	Township	25 North
Range	11 West	County	San Juan
Actual Footage Location of Well:			
1850	feet from the North line and	880	feet from the West line
Ground Level Elev.	Producing Formation	Pool	Dedicated Acreage:
5505	Lower Gallup	Bisti Lower Gallup	54/80 Acres

1. Outline the acreage dedicated to the subject well by colored pencil or hatchure marks on the plat below.
2. If more than one lease is dedicated to the well, outline each and identify the ownership thereof (both as to working interest and royalty).
3. If more than one lease of different ownership is dedicated to the well, have the interests of all owners been consolidated by communitization, unitization, force-pooling, etc?

☐ Yes ☐ No If answer is "yes," type of consolidation _____

If answer is "no," list the owners and tract descriptions which have actually been consolidated. (Use reverse side of this form if necessary.) _____

No allowable will be assigned to the well until all interests have been consolidated (by communitization, unitization, forced-pooling, or otherwise) or until a non-standard unit, eliminating such interests, has been approved by the Division.



CERTIFICATION

I hereby certify that the information contained herein is true and complete to the best of my knowledge and belief.

Name
Aldrich L. Kuchera
Position
Petroleum Engineer
Company
Hixon Development Company
Date
March 4, 1983

EDGAR L. RISENHOVER
NEW MEXICO
5979
REGISTERED LAND SURVEYOR

Date Surveyed
March 3, 1983
Registered Professional Engineer
and/or Land Surveyor

Edgar L. Risenhoover
Certificate No. 5979
Edgar L. Risenhoover, L.S.