

**District IV**  
**2040 South Pacheco, Santa Fe, NM 87505**

OIL CONSERVATION DIVISION  
2040 South Pacheco  
Santa Fe, NM 87505

Submit to Appropriate District Office  
State Lease - 4 Copies  
Fee Lease - 3 Copies







☐ AMENDED REPORT

<sup>1</sup> API Number 30-045-26205	<sup>2</sup> Pool Code	<sup>3</sup> Pool Name White Wash Gallup-Mancos
<sup>4</sup> Property Code 007786	<sup>5</sup> Property Name FEDERAL 28	<sup>6</sup> Well Number 2E
<sup>7</sup> OGRID No. 014634	<sup>8</sup> Operator Name MERRION OIL & GAS CORPORATION	<sup>9</sup> Elevation 6712'

UL or lot no.	Section	Township	Range	Lot Idn	Feet from the	North/South line	Feet from the	East/West line	County
L	28	25N	09W	NWSW	1490	South	790	West	San Juan

UL or lot no.	Section	Township	Range	Lot Idn	Feet from the	North/South line	Feet from the	East/West line	County
---------------	---------	----------	-------	---------	---------------	------------------	---------------	----------------	--------

<sup>12</sup> Dedicated Acres	<sup>13</sup> Joint or Infill	<sup>14</sup> Consolidation Code	<sup>15</sup> Order No.
40			

<div data-bbox="90 968 319 1212" data-label="Text"><p>16</p></div>				<div data-bbox="1027 968 1489 1212" data-label="Text"><p>17 <b>OPERATOR CERTIFICATION</b> <i>I hereby certify that the information contained herein is true and complete to the best of my knowledge and belief.</i>  Signature <b>George Sharpe</b> Printed Name <b>Engineer</b> Title <b>June 4, 2001</b> Date</p></div>
<div data-bbox="90 1212 319 1438" data-label="Text"><p></p></div>				
<div data-bbox="90 1438 319 1925" data-label="Text"><p> 1490'</p></div>	<div data-bbox="319 1438 555 1925" data-label="Text"><p></p></div>	<div data-bbox="555 1438 790 1925" data-label="Text"><p></p></div>	<div data-bbox="790 1438 1027 1925" data-label="Text"><p></p></div>	<div data-bbox="1027 1438 1489 1925" data-label="Text"><p>18 <b>SURVEYOR CERTIFICATION</b> <i>I hereby certify that the well location shown on this plat was plotted from field notes of actual surveys made by me or under my supervision, and that the same is true and correct to the best of my belief.</i>  Date of Survey Signature and Seal of Professional Surveyor:  Certificate Number</p></div>