

STATE OF NEW MEXICO
ENERGY, MINERALS AND NATURAL RESOURCES DEPARTMENT
OIL CONSERVATION DIVISION

GARREY CARRUTHERS
GOVERNOR

POST OFFICE BOX 2088
STATE LAND OFFICE BUILDING
SANTA FE, NEW MEXICO 87504
(505) 827-5800

April 3, 1990

Hixon Development Co.
P.O. Box 2810
Farmington, NM 87499

Attention: John C. Corbett, Vice-President

RECEIVED
APR 10 1990
OIL CON. DIV.
DIST. 3

Administrative Order NSL-2775


Dear Mr. Corbett:

Reference is made to your application of March 6, 1990 for a non-standard coal gas well location for your Famous Amos Well No. 1 which was drilled in June, 1989 to test the Pictured Cliffs formation at a standard gas well location 990 feet from the North line and 1750 feet from the West line (Unit C) of Section 31, Township 25 North, Range 10 West, NMPM, Basin Fruitland Coal (Gas) Pool, San Juan County, New Mexico. Lots 1 and 2, the NE/4 and the E/2 NW/4 of said Section 31 shall be dedicated to the well forming a standard 319.28-acre gas spacing and proration unit for said pool.

It is my understanding that the Pictured Cliffs zone will be properly plugged back and said well will be recompleted to the Basin-Fruitland Coal (Gas) Pool, which pursuant to the Special Rules and Regulations for the Basin-Fruitland Coal Gas Pool, as promulgated by Division Order No. R-8768, is unorthodox.

By the authority granted me under the provisions of Rule 8 of said Division Order No. R-8768, the above-described unorthodox coal gas well location is hereby approved.

Sincerely,


William J. LeMay
Director

WJL/MES/ag

cc: Oil Conservation Division - Aztec
US Bureau of Land Management - Farmington

RECEIVED
JUN 19 1964
AIR MAIL
U.S. AIR FORCE
OFFICE OF THE
JOINT CHIEFS OF STAFF
WASHINGTON, D.C.



STATE OF NEW MEXICO
ENERGY AND MINERALS DEPARTMENT
OIL CONSERVATION DIVISION
AZTEC DISTRICT OFFICE

REY CARRUTHERS
GOVERNOR

1000 OLD UTAHOS ROAD
AZTEC, NEW MEXICO 87410
(505) 334-6178

Date: 5-13-90

ATTN: Mr. Stogner

Oil Conservation Division
P.O. Box 2088
Santa Fe, NM 87504-2088

Re: Proposed MC _____
Proposed DHC _____
Proposed NSL X _____
Proposed SWD _____
Proposed WFX _____
Proposed PMX _____

Gentlemen:

I have examined the application dated 3-8-90
for the HIXON DEVELOPMENT CO. FAMOUS ANLOS #1
Operator Lease & Well No.

C-31-25N-10W and my recommendations are as follows:
Unit, S-T-R

Approve

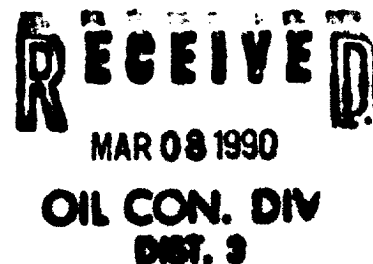
Yours truly,

Ernie Brack

Hixon Development Company

March 6, 1990

Mr. Bill LeMay
Director
NM Oil Conservation Division
P.O. Box 2088
Santa Fe, New Mexico 87504



Subject: Application for Unorthodox Location
Famous Amos Well No. 1
990' FNL, 1750' FWL
Section 31, T25N, R10W NMPM
San Juan Co., NM

Dear Mr. LeMay:

Hixon Development Company proposes to recomplete the referenced well from the Pictured Cliffs formation to the Fruitland Coal. The well will become a part of the Basin Fruitland Coal Gas Pool.

Hixon has provided notice to offset operators and owners under NMOC Order No. R-8768, Rule 8 of our intention to recomplete a well that is not in either the NE/4 or the SW/4 of a governmental section. Operators were asked to return the notices to Hixon and copies of those responses that have been returned are enclosed with this request for your inspection. We have not yet heard from several interest owners as noted on the enclosed Attachment "A".

No completion report has been filed as the well has yet to sell gas. We are also waiting on the BLM to assign to us the NE/4 of Sec. 31, which we purchased in January's Federal lease sale.

If I can answer any questions concerning this matter please do not hesitate to call me at 1-326-3325 or write to me at the letterhead address.

Very truly yours,

A handwritten signature in cursive script, appearing to read "John C. Corbett".

John C. Corbett
Vice President - Exploration

enclosures

RECEIVED
OCT 28 1970
OIL CON. DIV
DET. 3

Submit to Appropriate
District Office
State Lease - 4 copies
Fee Lease - 3 copies

State of New Mexico
Energy, Minerals and Natural Resources Department

Form C-102
Revised 1-1-89

OIL CONSERVATION DIVISION

P.O. Box 2088
Santa Fe, New Mexico 87504-2088

DISTRICT I
P.O. Box 1980, Hobbs, NM 88240

DISTRICT II
P.O. Drawer DD, Artesia, NM 88210

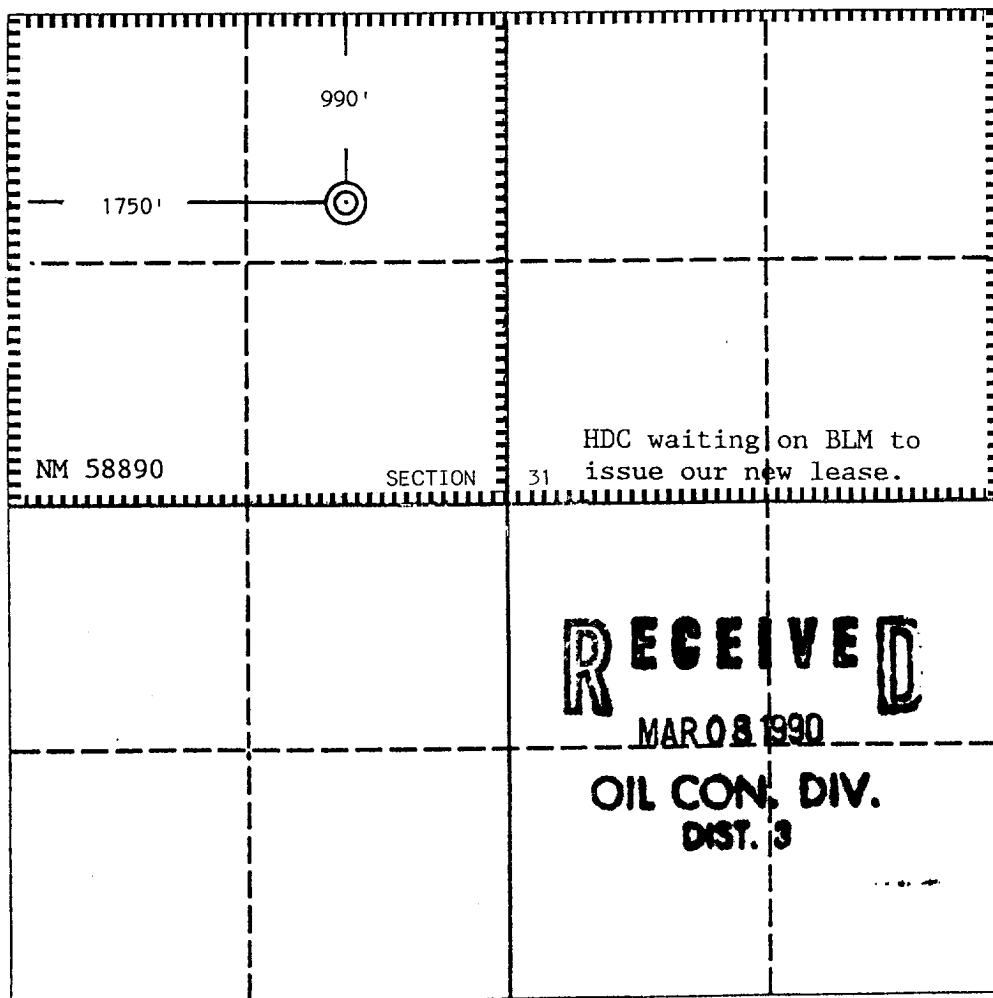
DISTRICT III
1000 Rio Brazos Rd., Aztec, NM 87410

WELL LOCATION AND ACREAGE DEDICATION PLAT

All Distances must be from the outer boundaries of the section

| | | | | | |
|---------------------------------------------------------------------------------------------------|----------------------------------|----------------------|------------------------------|--------------------|---------------------------------|
| Operator Hixon Development Company | | | Lease Famous Amos | | Well No. 1 |
| Unit Letter C | Section 31 | Township 25 North | Range 10 West | County San Juan | NMPM |
| Actual Footage Location of Well: 990 feet from the North line and 1750 feet from the West line | | | | | |
| Ground level Elev. 6705 | Producing Formation Fruitland | | Pool Basin Fruitland Coal | | Dedicated Acreage: 320 Acres |

- Outline the acreage dedicated to the subject well by colored pencil or hatchure marks on the plat below.
- If more than one lease is dedicated to the well, outline each and identify the ownership thereof (both as to working interest and royalty).
- If more than one lease of different ownership is dedicated to the well, have the interest of all owners been consolidated by communitization, unitization, force-pooling, etc.?
☐ Yes ☐ No If answer is "yes" type of consolidation _____
If answer is "no" list the owners and tract descriptions which have actually been consolidated. (Use reverse side of this form if necessary). _____
No allowable will be assigned to the well until all interests have been consolidated (by communitization, unitization, forced-pooling, or otherwise) or until a non-standard unit, eliminating such interest, has been approved by the Division.



OPERATOR CERTIFICATION

I hereby certify that the information contained herein is true and complete to the best of my knowledge and belief.

Signature
John C. Corbett
Printed Name
John C. Corbett
Position
Vice President-Exploration
Company
Hixon Development Company
Date
4/6/89

SURVEYOR CERTIFICATION

I hereby certify that the well location shown on this plat was plotted from field notes of actual surveys made by me or under my supervision, and that the same is true and correct to the best of my knowledge and belief.

Date Surveyed
March 31, 1989

Signature & Seal
Professional Surveyor
Edgar Risenhoover
Certificate No. 5979
Edgar Risenhoover
NEW MEXICO
5979
REGISTERED LAND SURVEYOR

0 330 660 990 1320 1650 1980 2310 2640 2000 1500 1000 500 0

RECEIVED
JUN 10 1968
ST. LOUIS DIV.
FBI

Wf-

| | | | |
|------------------------------------------------------------------------------------------------------------------|------------------------------------------|----------------------------------------------------------------------------------|-----------------------------|
| NOTICE OF STAKING (Not to be used in place of Application for Permit to Drill Form 3160-3) | | 6. Lease Number NM 58890 | |
| 1. Oil Well Gas Well Other (Specify) X | | 7. If Indian, Allottee or Tribe Name | |
| 2. Name of Operator: Hixon Development Company | | 8. Unit Agreement Name | |
| 3. Name of Specific Contact Person: Aldrich L. Kuchera | | 9. Farm or Lease Name Famous Amos | |
| 4. Address & Phone No. of Operator or Agent P.O. Box 2810, Farmington, N.M. 87499 (505) 326-3325 | | 10. Well No. 1 | |
| 5. Surface Location of Well 990' FNL, 1750' FWL Section 31, T25N, R10W San Juan County, New Mexico | | 11. Field or Wildcat Name Wildcat | |
| | | 12. Sec., T., R., M., or Blk and Survey or Area Section 31, T25N, R10W | |
| 15. Formation Objective(s) Pictured Cliffs | 16. Estimated Well Depth 1750' | 13. County, Parish or Borough San Juan | 14. State New Mexico |
| 17. Additional Information (as appropriate; must include surface owner's name, address, and telephone number) | | | |

18. Signed John C Corbett Title Vice President - Exploration Date 4/6/89
John C. Corbett