


HIxon DEVELOPMENT COMPANY  
JACK BINGHAM WELL NO. 1  
440' FSL, 1740' FEL  
SEC. 32, T25N, R11W  
SAN JUAN COUNTY, NEW MEXICO  
DEVIATION SURVEY

RECEIVED

JAN 05 1990


OIL CON. DIV.  
DIST. 6

<u>DATE</u>	<u>DEPTH</u>	<u>INCLINATION</u>
12-26-89	315'	1/4 degree
12-27-89	831'	1 degree
12-27-89	1315'	3/4 degree
12-28-89	1757'	1 degree
12-28-89	2434'	1 degree
12-28-89	2911'	3/4 degree
12-29-89	3448'	1 degree
12-29-89	3931'	1 degree
12-30-89	4257'	3/4 degree
12-31-89	4928'	1 degree


By:  Date: January 4, 1990  
Aldrich L. Kuchera  
President/CEO

State of New Mexico  
County of San Juan

The foregoing instrument was acknowledged before me this 4th  
day of January, 1990, by Aldrich L. Kuchera.

  
Notary Public

My commission expires July 20, 1991.



**LTR**



**Job separation sheet**

DISTRICT I  
P.O. Box 1980, Hobbs, NM 88240

DISTRICT II  
P.O. Drawer DD, Artesia, NM 88210

DISTRICT III  
1000 Rio Brazos Rd., Aztec, NM 87410

# OIL CONSERVATION DIVISION

P.O. Box 2088  
Santa Fe, New Mexico 87504-2088

WELL API NO.  
30-045-27493

5. Indicate Type of Lease  
STATE ☒ FEE ☐

6. State Oil & Gas Lease No.  
B-10894

7. Lease Name or Unit Agreement Name

Jack Bingham

8. Well No.  
1

9. Pool name or Wildcat  
Bisti Lower Gallup

SUNDRY NOTICES AND REPORTS ON WELLS  
(DO NOT USE THIS FORM FOR PROPOSALS TO DRILL OR TO RE-OPEN A WELL OR TO PLUG BACK TO A  
DIFFERENT RESERVOIR. USE "APPLICATION FOR RE-OPENING OF A WELL" (FORM C-101) FOR SUCH PROPOSALS.)

1. Type of Well:  
OIL WELL ☒ GAS WELL ☐ OTHER ☐

JAN 08 1990

2. Name of Operator  
Hixon Development Company

OIL CON. DIV  
DIST. 2

3. Address of Operator  
P.O. Box 2810, Farmington, New Mexico 87499

4. Well Location  
Unit Letter O : 440 Feet From The South Line and 1740 Feet From The East Line

Section 32 Township 25N Range 11W NMPM San Juan County

10. Elevation (Show whether DF, RKB, RT, GR, etc.)  
6430' GLE

11. Check Appropriate Box to Indicate Nature of Notice, Report, or Other Data

## NOTICE OF INTENTION TO:

PERFORM REMEDIAL WORK ☐ PLUG AND ABANDON ☐  
TEMPORARILY ABANDON ☐ CHANGE PLANS ☐  
PULL OR ALTER CASING ☐  
OTHER: ☐

## SUBSEQUENT REPORT OF:

REMEDIAL WORK ☐ ALTERING CASING ☐  
COMMENCE DRILLING OPNS. ☐ PLUG AND ABANDONMENT ☐  
CASING TEST AND CEMENT JOB ☐  
OTHER: Drilling Progress ☒

12. Describe Proposed or Completed Operations (Clearly state all pertinent details, and give pertinent dates, including estimated date of starting any proposed work) SEE RULE 1103.

Drilled out from under casing with 7-7/8" bit December 27, 1989.  
Drilled to TD of 4926'. Ran Induction Log with Gamma Ray and  
Compensated Density-Neutron Logs. Log tops as follows: Pictured  
Cliffs - 1133', Lewis - 1296', Cliffhouse - 1892', Menefee - 2547', Pt.  
Lookout - 3564', Mancos - 3776', Gallup - 4618', 1st So. Bisti Sand -  
4741'. Ran 121 jts. (4955.66') of 5-1/2", 15.5#, K-55, 8rd, LT&C  
casing. Bakerlok Baker cement nose guide shoe and differential fill  
float collar on top of 1st jt. Ran centralizers on 1st jt. and top of  
3rd, 5th, 7th, 9th & 11th jts. Casing set at 4925'. PBD at 4881'.  
Cemented casing as follows: Pumped 385 sks. (1497 cu. ft.) of Class  
"B" cement containing 3% Thrifty-Lite and 1/4#/sk. Cello-Seal. Tailed  
in with 200 sks. (236 cu. ft.) of Class "B" cement containing 2% CaCl  
and 1/4#/sk. Cello-Seal. Waiting on completion operations.

I hereby certify that the information above is true and complete to the best of my knowledge and belief.

SIGNATURE Bruce E. Delventhal TITLE Petroleum Engineer DATE January 4, 1990

TYPE OR PRINT NAME

TELEPHONE NO.

(This space for State Use)


APPROVED BY Original Signed by FRANK T. CHAVEZ

TITLE

DATE

JAN 08 1990

CONDITIONS OF APPROVAL, IF ANY:



**LTR**



**Job separation sheet**

DISTRICT I  
P.O. Box 1980, Hobbs, NM 88240

DISTRICT II  
P.O. Drawer DD, Artesia, NM 88210

DISTRICT III  
1000 Rio Brazos Rd., Aztec, NM 87410

**OIL CONSERVATION DIVISION**  
P.O. Box 2088  
Santa Fe, New Mexico 87504-2088

WELL API NO.  
30-045-27493

5. Indicate Type of Lease  
STATE ☒ FEE ☐

6. State Oil & Gas Lease No.  
B-10894

**SUNDRY NOTICES AND REPORTS ON WELLS**  
(DO NOT USE THIS FORM FOR PROPOSALS TO DRILL OR TO DEEPEN OR PLUG BACK TO A  
DIFFERENT RESERVOIR. USE "APPLICATION FOR PERMIT"  
(FORM C-101) FOR SUCH PROPOSALS.)

1. Type of Well:  
OIL WELL ☒ GAS WELL ☐ OTHER ☐

2. Name of Operator  
Hixon Development Company

3. Address of Operator  
P.O. Box 2810, Farmington, New Mexico 87499

4. Well Location  
Unit Letter O : 440 Feet From The South Line and 1740 Feet From The East Line  
Section 32 Township 25N Range 11W NMPM San Juan County

10. Elevation (Show whether DF, RKB, RT, GR, etc.)  
6430' GLE

7. Lease Name or Unit Agreement Name

Jack Bingham

8. Well No.  
1

9. Pool name or Wildcat  
Bisti Lower Gallup

11. Check Appropriate Box to Indicate Nature of Notice, Report, or Other Data

**NOTICE OF INTENTION TO:**

PERFORM REMEDIAL WORK ☐ PLUG AND ABANDON ☐  
TEMPORARILY ABANDON ☐ CHANGE PLANS ☐  
PULL OR ALTER CASING ☐  
OTHER: ☐

**SUBSEQUENT REPORT OF:**

REMEDIAL WORK ☐ ALTERING CASING ☐  
COMMENCE DRILLING OPNS. ☐ PLUG AND ABANDONMENT ☐  
CASING TEST AND CEMENT JOB ☐  
OTHER: Drilling Progress ☒

12. Describe Proposed or Completed Operations (Clearly state all pertinent details, and give pertinent dates, including estimated date of starting any proposed work) SEE RULE 1103.

Spudded surface at 5:00 p.m. on December 26, 1989. Drilled 12-1/4" hole to 315'. Ran 7 jts. (299.57') of 8-5/8", 24#, J-55, 8rd, ST&C casing. Ran centralizers on top of 1st, 3rd and 5th jts. Set casing at 314'. Mixed and pumped 200 sks. (236 cu. ft.) of Class "B" cement containing 2% CaCl. Cement circulated to surface.

**RECEIVED**  
JAN 03 1990  
OIL CON. DIV.  
DIST. 3

I hereby certify that the information above is true and complete to the best of my knowledge and belief.

SIGNATURE Bruce E. Delventhal TITLE Petroleum Engineer DATE January 2, 1990  
TYPE OR PRINT NAME Bruce E. Delventhal TELEPHONE NO. \_\_\_\_\_

(This space for State Use)

Original Signed by **FRANK T. CHAVEZ**

APPROVED BY \_\_\_\_\_ TITLE SUPERVISOR, DISTRICT 3 DATE JAN 03 1990

CONDITIONS OF APPROVAL, IF ANY:

*Report received*