

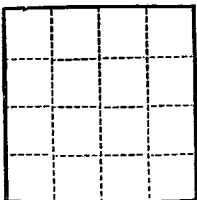
(SUBMIT IN TRIPLICATE)

Land Office Santa Fe

Lease No. 080670

Unit San Juan 27-4 Unit  
14-08-001-1054

UNITED STATES  
DEPARTMENT OF THE INTERIOR  
GEOLOGICAL SURVEY



SUNDRY NOTICES AND REPORTS ON WELLS

RECEIVED

NOTICE OF INTENTION TO DRILL	SUBSEQUENT REPORT OF WATER SHUT-OFF	
NOTICE OF INTENTION TO CHANGE PLANS	SUBSEQUENT REPORT OF SHOOTING OR ACIDIZING	
NOTICE OF INTENTION TO TEST WATER SHUT-OFF	SUBSEQUENT REPORT OF ALTERING CASING	
NOTICE OF INTENTION TO RE-DRILL OR REPAIR WELL	SUBSEQUENT REPORT OF RE-DRILLING OR REPAIR	
NOTICE OF INTENTION TO SHOOT OR ACIDIZE	SUBSEQUENT REPORT OF ABANDONMENT	
NOTICE OF INTENTION TO PULL OR ALTER CASING	SUPPLEMENTARY WELL HISTORY	<input checked="" type="checkbox"/>
NOTICE OF INTENTION TO ABANDON WELL		

JUL 25 1958

U. S. GEOLOGICAL SURVEY  
FARMINGTON, NEW MEXICO

(INDICATE ABOVE BY CHECK MARK NATURE OF REPORT, NOTICE, OR OTHER DATA)

July 23, 1958

Well No. 6 is located 863 ft. from S line and 970 ft. from W line of sec. 31


<u>SW</u>	<u>Sec. 31</u>	<u>27N</u>	<u>4W</u>	<u>N.M.P.M.</u>
(1/4 Sec. and Sec. No.)		(Twp.)	(Range)	(Meridian)
<u>Tapecito P.C.</u>		<u>Rio Arriba</u>		<u>New Mexico</u>
(Field)		(County or Subdivision)		(State or Territory)

The elevation of the derrick floor above sea level is 7363 ft.

DETAILS OF WORK

(State names of and expected depths to objective sands; show sizes, weights, and lengths of proposed casings; indicate mudding jobs, cementing points, and all other important proposed work)

This plat reissued to show corrected acreage dedication for Tapecito P.C. pool, based on New Mexico Oil Commission ruling denying 320 acre spacing in the Tapecito P.C. pool.



I understand that this plan of work must receive approval in writing by the Geological Survey before operations may be commenced.

Company El Paso Natural Gas Company

Address Box 997

Farmington, New Mexico

By Original Signed D. C. Johnston

Title Petroleum Engineer

Date: **NOVEMBER 13, 1957**

Section A.

Operator **EL PASO NATURAL GAS COMPANY** Lease **SAN JUAN 27-4 UNIT** SF **080670**  
 Well No. **6** Unit Letter **M** Section **31** Township **27N** Range **4 W** NMPM  
 Located **863** Foot From **SOUTH** East From **WEST** Line  
 County **RIO ARRIBA** G. L. Elevation **7353** Deducted Acreage **162.00** Acres  
 Name of Producing Formation **PICTURED CLIFF** **TAPACITO - PICTURED CLIFF**

1. Is the Operator the only owner in the dedicated acreage outlined on this plat below?  
 Yes  No
2. If the answer to question one is "No", have all the owners of all the acreage outlined on this plat agreed in writing to the agreement or otherwise? Yes  No  If "No", specify type of consideration.
3. If the answer to question two is "No", list all the owners and their respective interests as follows:  
 Owner \_\_\_\_\_ Land Description \_\_\_\_\_

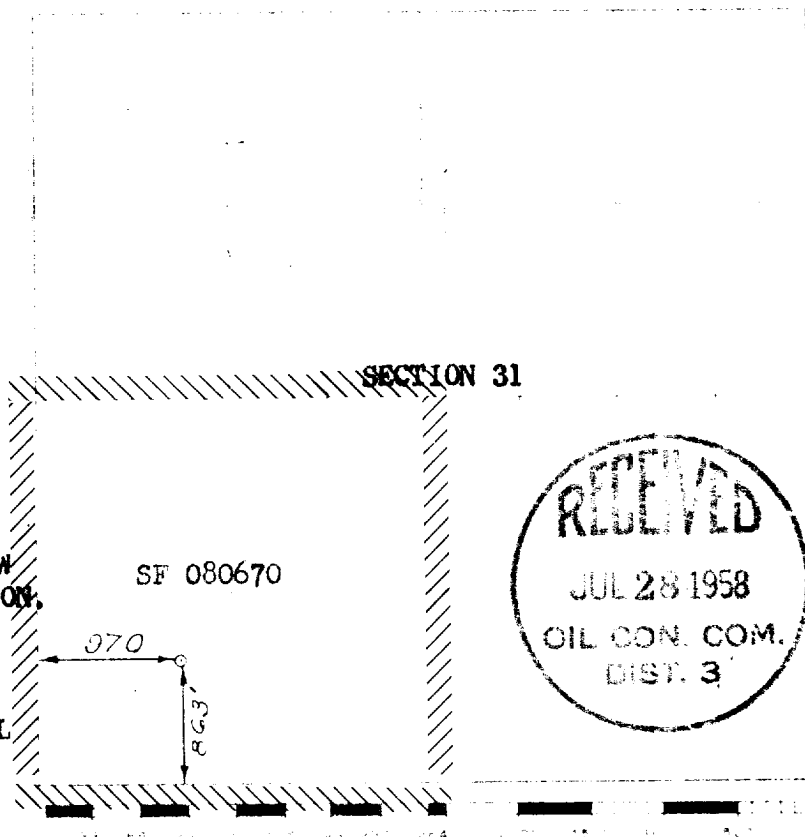
**RECEIVED**  
**JUL 25 1958**  
 U. S. GEOLOGICAL SURVEY  
 FARMINGTON, NEW MEXICO

Section B.

This is to certify that the information in Section A above is true and complete to the best of my knowledge and belief.

**El Paso Natural Gas Company**  
 (Operator)  
**Original Signed D. C. Johnston**  
 Representative  
**Box 997**  
 Address:  
**Farmington, New Mexico**

Section B. Map of the land to which this lease applies, showing the boundaries of the section.



**NOTE: THIS PLAT RE-ISSUED TO SHOW CORRECTED ACREAGE DEDICATION.**

**NOTE: THIS PLAT REISSUED TO SHOW CORRECTED ACREAGE DEDICATION FOR TAPACITO P.C. POOL BASED ON NEW MEXICO OIL COMMISSION RULING. 7 21 58**

Section B. Map of the land to which this lease applies, showing the boundaries of the section.

This is to certify that the information in Section A above is true and complete to the best of my knowledge and belief.

**JUNE 21, 1956**

*E. O. Walker*

Registered Professional Engineer and Land Surveyor