

(SUBMIT IN TRIPLICATE)

UNITED STATES
DEPARTMENT OF THE INTERIOR
GEOLOGICAL SURVEY

Land Office Santa Fe
Lease No. 080670
Unit San Juan 27-4 Unit
14-08-001-1054

SUNDRY NOTICES AND REPORTS ON WELLS

NOTICE OF INTENTION TO DRILL.....	<input checked="" type="checkbox"/>	SUBSEQUENT REPORT OF WATER SHUT-OFF.....	
NOTICE OF INTENTION TO CHANGE PLANS.....		SUBSEQUENT REPORT OF SHOOTING OR ACIDIZING.....	
NOTICE OF INTENTION TO TEST WATER SHUT-OFF.....		SUBSEQUENT REPORT OF ALTERING CASING.....	
NOTICE OF INTENTION TO RE-DRILL OR REPAIR WELL.....		SUBSEQUENT REPORT OF RE-DRILLING OR REPAIR.....	
NOTICE OF INTENTION TO SHOOT OR ACIDIZE.....		SUBSEQUENT REPORT OF ABANDONMENT.....	
NOTICE OF INTENTION TO PULL OR ALTER CASING.....		SUPPLEMENTARY WELL HISTORY.....	
NOTICE OF INTENTION TO ABANDON WELL.....			

(INDICATE ABOVE BY CHECK MARK NATURE OF REPORT, NOTICE, OR OTHER DATA)

REC-
MAY 23 1951
U. S. GEOLOGICAL SURVEY
FARMINGTON, N. M.

May 23, 1951

Well No. 11 is located 1090 ft. from N line and 1550 ft. from E line of sec. 31
SE Section 31 27N 4W N.H.P.M.
($\frac{1}{4}$ Sec. and Sec. No.) (Twp.) (Range) (Meridian)
Wildcat P.C. Rio Arriba New Mexico
(Field) (County or Subdivision) (State or Territory)

The elevation of the derrick floor above sea level is 7179 ft.

DETAILS OF WORK

(State names of and expected depths to objective sands; show sizes, weights, and lengths of proposed casings; indicate mudding jobs, cementing points, and all other important proposed work)

It is intended to drill a well thru the Pictured Cliffs formation using rotary tools and to perforate and water fracture possible producing zones. Estimated Total Depth 4065'.

Casing Program:

9-5/8" at 120' with 125 sacks regular cement circulated to surface.
5-1/2" at 4065' with 75 sacks regular cement, 75 sacks Pozmix.

The SE/4 of Section 31 is dedicated to this well.

SF 080670 (SE/4).

I understand that this plan of work must receive approval in writing by the Geological Survey before operations may be commenced.


Company El Paso Natural Gas Company

Address Box 997

Farmington, New Mexico

By Original Signed D. C. Johnson

Title Petroleum Engineer



MAY 20, 1957

EL PASO NATURAL GAS COMPANY

SAN JUAN 27-4 UNIT

SF 080670

11

31

27-N

4-W

1090

SOUTH

1550

EAST

RIO ARriba


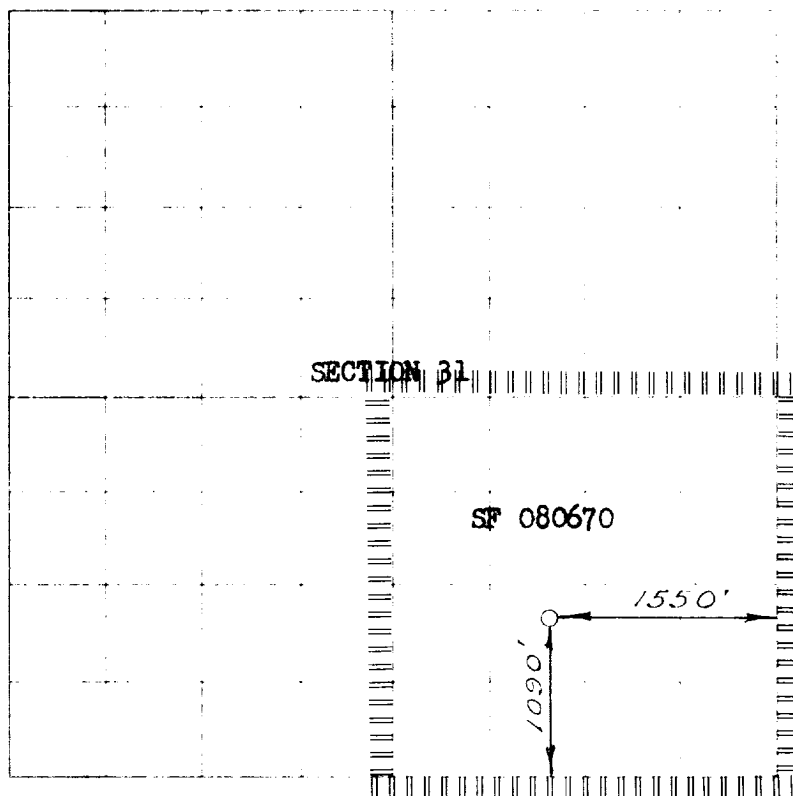
7169

PICTURED CLIFF

WILDCAT

160 ACRES
(1884 PLAT)

Note: All measurements are in feet.



I hereby certify that the above plat was prepared from field notes of actual survey made by me or under my supervision and that the same are true and correct to the best of my knowledge and belief.

Date Surveyed: MAY 9, 1957

C. O. Walker
 Registered Professional Engineer and Land Surveyor

I hereby certify that the above plat was prepared from field notes of actual survey made by me or under my supervision and that the same are true and correct to the best of my knowledge and belief.

D. C. Johnston
 Registered Professional Engineer and Land Surveyor

Original Signed D. C. Johnston

Petroleum Engineer

El Paso Natural Gas

Box 997, Farmington, N.M.