


NEW MEXICO OIL CONSERVATION COMMISSION

Elev. 6221.2 GA

NOTICE OF INTENTION TO DRILL

See Rules 101 and 1104.

If changes in the proposed plan are considered advisable, a copy of this notice showing such changes will be returned to the sender. Submit this notice in triplicate. One copy will be returned following approval.



Aztec, New Mexico

April 1, 1952

Place

Date

Notice hereby is given that it is our intention to commence the drilling of a well to be known as

Francis L. Harvey

Gartner-State

well No. 1 in SW/4

Company or Operator

Lease

of Sec. 32, T. 27N, R. 7W, N. M., P. M., Wildcat Pool, Rio Arriba County.

The well is 1150 feet from (X) (S.) line and 525 feet from

(X) (W.) line of the above section.

(Give location from section lines. Cross out wrong directions.)

If state land the oil and gas lease is No. E-2825 Assignment No.

If patented land the owner is

Address

If government land the permittee is

Address

The lessee is Clyde B. Gartner

Address Santa Fe, New Mexico

We propose to drill well with drilling equipment as follows: Rotary tools & cable

tools.

The status of a bond for this well in conformance with Rule 101 of the General Rules and Regulations of the Commission is as follows: \$10,000 blanket bond on file with the Commission

We propose to use the following strings of casing and to land or cement them as indicated:

Size of Hole	Size of Casing	Weight Per Foot	New or Second Hand	Depth	Landed or Cemented	Seals Cement
10"	8-5/8"	21#	New	100'	Cemented to surface	
	5 1/2"	14#	"	2100'	Cemented	200 sx.

If changes in the above plans become advisable we will notify you before cementing or landing casing. We estimate that the first productive oil or gas sand should occur at a depth of about 2200 feet.

Additional information: We propose to drill this well to and through the Pictured Cliffs gas sand, estimated T.D. 2200', cement 5 1/2" casing on top of the sand, drill in with cable tools, shoot with approximately 3 qts. solidified nitro glycerin per foot, clean out, run one-inch syphon line to T.D. and complete as gas well.

APR 14 1952

Approved \_\_\_\_\_, 19\_\_\_\_

except as follows: subject to approval by the Director of the Commission of the footage location described above as 1150' from the South line and 525' from the West line.

Francis L. Harvey

Company or Operator

By \_\_\_\_\_

Position \_\_\_\_\_

Send communications regarding well to:


Name Francis L. Harvey

Address Box 990, Wichita Falls, Texas

OIL CONSERVATION COMMISSION,

By \_\_\_\_\_

Title Oil and Gas Inspector Dist. #3.





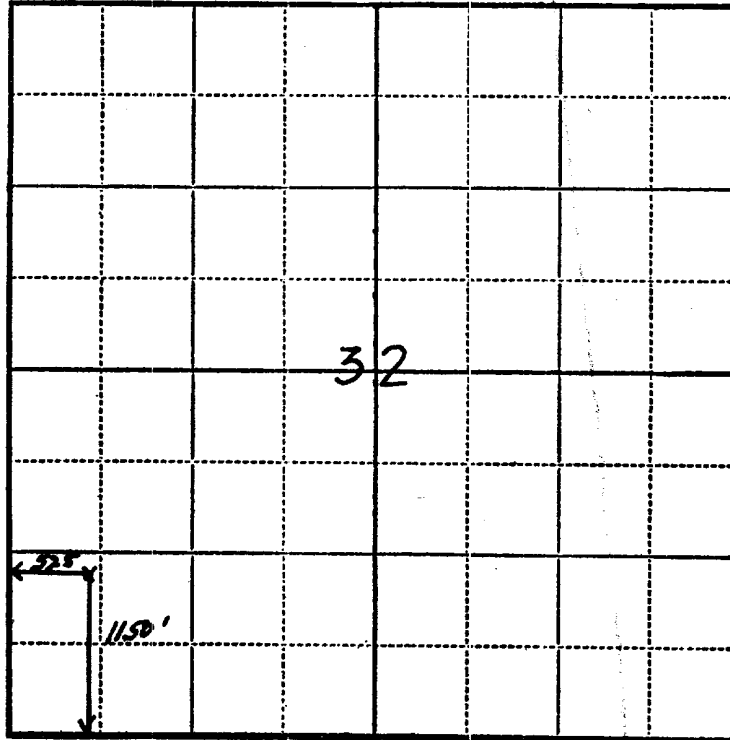
Company Francis L. Harvey

Lease State No. 1 Well No. \_\_\_\_\_

Sec. 32 T. 27 N., R. 7 W., N.M.P.M.

Location 1150' from the S. & 220' from the W. lines

Rio Arriba County New Mexico



Scale—4 inches equals 1 mile.

REMARKS:

This is to certify that the above plat was prepared from field notes of actual surveys made by me or under my supervision and that the same are true and correct to the best of my knowledge and belief.

*John Steyer*

Seal:

Registered Professional  
Engineer and Land Surveyor.

Farmington, New Mexico

Surveyed on the 26th of March of 1952, 195

New Mexico  
Oil Conservation Commission  
AZTEC, NEW MEXICO

April 1, 1952

Oil Conservation Commission  
Box 871  
Santa Fe, New Mexico

Att: R. R. Spurrier, Director

Gentlemen:

Due to the extremely rough terrain as described in John J. Moya's letter and shown on the accompanying engineer's plat, I hereby recommend that Mr. Francis L. Harvey be allowed to drill the well in Section 32, Township 27 North, Range 7 West, 525' from the West line and 1150' from the South line.

Also enclosed is a letter from Mr. M.J. Florance, the adjoining lease holder, who states he has no objection to the well being drilled at this location.

Yours very truly,

Al Greer  
Oil & Gas Inspector  
District #3

AG:ks  
Encls.

cc: Mr. Francis L. Harvey



Astec, New Mexico

April 1, 1952


Oil Conservation Commission  
Box 871  
Santa Fe, New Mexico

Att: R. R. Spurrier, Director

Gentlemen:

As the lease holder of the adjoining section, Section 31, Township 27 N, Range 7 West, Rio Arriba County, I have no objection to the Francis L. Harvey location as described on the accompanying plat, being 525 feet from the west line, Section 32, Township 27 N, Range 7 West, as I appreciate how impossible it would be, due to the terrain, to make any other location.

Yours very truly,

  
M. J. Florance

MJF:ks  
cc: Francis L. Harvey

Aztec, New Mexico  
April 1, 1933


Oil Conservation Commission  
Box 371  
Santa Fe, New Mexico

Att: R. P. Lusk, Director

Dear Sir:

As the lease holder of the adjoining section, Section 31, Township 27 N., Range 7 East, Rio Arriba County, I have no objection to the proposed location as described in the accompanying plat, being 25 feet from the east line, Section 31, Township 27 N., Range 7 East, and would like to see it located on the west line, to make an offset location.

Yours very truly,



R. J. Florence

MJF:ks  
cc: Francis L. Harvey