

OIL CONSERVATION COMMISSION  
III DISTRICT

OIL CONSERVATION COMMISSION  
BOX 871  
SANTA FE, NEW MEXICO

DATE 1-11-63

Re: Proposed NSP \_\_\_\_\_

Proposed NWU \_\_\_\_\_

Proposed NSL \_\_\_\_\_

Proposed NFO \_\_\_\_\_

Proposed DC  \_\_\_\_\_

Gentlemen:

I have examined the application dated 1-7-63  
for the Consolidated O.H.E.s Chapter 235 J-35-27-4  
Operator Lease and Well No. S-T-R

and my recommendations are as follows:

Approve

\_\_\_\_\_  
\_\_\_\_\_  
\_\_\_\_\_  
\_\_\_\_\_  
\_\_\_\_\_

Yours very truly,

Cecily C. Arnold

NEW MEXICO OIL CONSERVATION COMMISSION

SANTA FE, NEW MEXICO

7-3-58

APPLICATION FOR DUAL COMPLETION

Field Name Blanco MV & Tapicito PC		County Rio Arriba	Date January 7, 1963
Operator Consolidated Oil & Gas, Inc.		Lease Champlin	Well No. 2-35
Location of Well	Unit J	Section 35	Township 27N
		Range 4W	

1. Has the New Mexico Oil Conservation Commission heretofore authorized the dual completion of a well in these same pools or in the same zones within one mile of the subject well? YES  NO
2. If answer is yes, identify one such instance: Order No. MC 1198; Operator, Lease, and Well No.:

Consolidated Oil & Gas, Inc. Tribal "C" Well No. 2-6

3. The following facts are submitted:	Upper Zone	Lower Zone
a. Name of reservoir	Pictured Cliffs	Mesaverde
b. Top and Bottom of Pay Section (Perforations)	3890 - 3945	6026 - 6150
c. Type of production (Oil or Gas)	Gas	Gas
d. Method of Production (Flowing or Artificial Lift)	Flow	Flow


4. The following are attached. (Please mark YES or NO)

- Yes a. Diagrammatic Sketch of the Dual Completion, showing all casing strings, including size and setting, top of cement, perforated intervals, tubing strings, including diameters and setting depth, location and type of packers and side door chokes, and such other information as may be pertinent.
- Yes b. Plat showing the location of all wells on applicant's lease, all offset wells on offset leases, and the names and addresses of operators of all leases offsetting applicant's lease.
- Yes c. Waivers consenting to such dual completion from each offset operator, or in lieu thereof, evidence that said offset operators have been furnished copies of the application.\*
- Yes d. Electrical log of the well or other acceptable log with tops and bottoms of producing zones and intervals of perforation indicated thereon. (If such log is not available at the time application is filed, it shall be submitted as provided by Rule 112-A.)

5. List all offset operators to the lease on which this well is located together with their correct mailing address.

El Paso Natural Gas Company, P. O. Box 990, Farmington, New Mexico

Southern Union Gas Company, P. O. Box 808, Farmington, New Mexico




6. Were all operators listed in Item 5 above notified and furnished a copy of this application? YES  NO  . If answer is yes, give date of such notification January 7, 1963

CERTIFICATE: I, the undersigned, state that I am the Chief Engineer of the Consolidated Oil & Gas, Inc. (company), and that I am authorized by said company to make this report; and that this report was prepared under my supervision and direction and that the facts stated therein are true, correct and complete to the best of my knowledge.

W. Williams  
Signature

\* Should waivers from all offset operators not accompany an application for administrative approval, the New Mexico Oil Conservation Commission will hold the application for a period of twenty (20) days from date of receipt by the Commission's Santa Fe office. If, after said twenty-day period, no protest nor request for hearing is received by the Santa Fe office, the application will then be processed.

NOTE: If the proposed dual completion will result in an unorthodox well location and/or a non-standard proration unit in either or both of the producing zones, then separate application for approval of the same should be filed simultaneously with this application.



# Consolidated Oil & Gas, Inc.

*Executive Offices*

4150 EAST MEXICO AVENUE  
DENVER 22, COLORADO  
PHONE: 757-5441

January 7, 1963

El Paso Natural Gas Company  
P. O. Box 990  
Farmington, New Mexico

Southern Union Gas Company  
P. O. Box 808  
Farmington, New Mexico

Gentlemen:

Enclosed is a copy of our Application for Dual Completion of the Champlin Well No. 2-35 located in Unit J; Section 35, Township 27 North, Range 4 West, Rio Arriba County, New Mexico. This is an unorthodox Mesaverde-Pictured Cliffs Well approved by the New Mexico Oil Conservation Commission as per Order No. R-2396. If as offset operators you have no objection to this dual completion, we will appreciate your so advising the New Mexico Oil Conservation Commission. A carbon copy of your letter to the Commission directed to the undersigned would also be appreciated.

Thank you for your cooperation in this matter.

Yours very truly,

CONSOLIDATED OIL & GAS, INC.

  
W. H. Williams, Chief Engineer

pt  
Enc.

cc: NMOGCC



R4W

EL PASO NAT GAS 27	EL PASO NAT. GAS 26 ☀ MV	CONSOLIDATED OIL & GAS, INC. 25
EL PASO NAT GAS 34	CONSOLIDATED OIL & GAS INC. 35 "Champlin" ☀ PC MV 1800' PC DR LOC	EL PASO NAT. GAS 36
SO. UNION 3	SO. UNION 2	SO. UNION 1

T27N

T26N

CONSOLIDATED OIL & GAS, INC.

Champlin 2-35  
Unit J, Sec. 35, T27N, R4W  
Rio Arriba County, New Mexico



Diagrammatic Sketch to  
Accompany Application for Dual Completion

CHAMPLIN 2-35  
Sec. 35, T 27 N, R 4 W  
Rio Arriba Co., New Mexico

15" Hole

10-3/4" set @ 307'  
Cement circulated to surface

Calc. Top of Cement @ 3107

8-3/4" Hole

Squeezed Top of 5-1/2" liner @  
3982 with 150 sk.

7-5/8" set @ 4073'  
with 275 sk.

6-3/4" Hole

Top of Cement @ 4114'

Baker Model "D" Packer  
set @ 5954'

5-1/2" liner set @ 6199'  
with 240 sk.

T.D. = 6242'

1" TUBING @ 3845

1-1/2" TUBING @ 5954'

3890'  
3945'

Pictured Cliffs Perforations



6026'  
6150'


Mesa Verde Perforations

STATE OF COLORADO )  
CITY AND ) SS.  
COUNTY OF DENVER )

A F F I D A V I T

W. H. Williams, of lawful age, being duly sworn on his oath, deposes and states as follows:

1. That he is Chief Engineer of Consolidated Oil & Gas, Inc.
2. That in the course of his duties he has examined the Resume of Deviation Surveys, attached hereto and made a part hereof by reference, covering the Champlin 2-35 located in Unit J, Section 35, Township 27 North, Range 4 West, Rio Arriba County, New Mexico.
3. That the said Resume of Deviation Surveys is a true and correct statement to the best of his knowledge and belief.



W. H. Williams

Subscribed and sworn to before me on this 7th day of January 1963.

My commission expires:

June 5, 1966

Barbara Walsh  
Notary Public

Consolidated Oil & Gas, Inc.

RESUME OF DEVIATION SURVEYS  
CHAMPLIN 2-35  
Unit J, Sec. 35, T27N, R4W  
Rio Arriba County, New Mexico

<u>Depth (feet)</u>	<u>Deviation (degrees)</u>
250	1/2
625	3/4
1100	1
1530	3/4
1900	3/4
2514	1
2936	3-1/2
3091	2-1/2
3369	2-3/4
3660	2-1/3
3861	3-1/4
4344	1-3/4
4532	4-1/2
5025	4-3/4
5300	3
5640	2
6182	2

