

(SUBMIT IN TRIPLICATE)

UNITED STATES
DEPARTMENT OF THE INTERIOR
GEOLOGICAL SURVEY

Land Office **Santa Fe**
Lease No. **07334**
Unit **Rincon Unit**

SUNDRY NOTICES AND REPORTS ON WELLS

NOTICE OF INTENTION TO DRILL.....	SUBSEQUENT REPORT OF WATER SHUT-OFF.....	
NOTICE OF INTENTION TO CHANGE PLANS.....	SUBSEQUENT REPORT OF SHOOTING OR ACIDIZING.....	
NOTICE OF INTENTION TO TEST WATER SHUT-OFF.....	SUBSEQUENT REPORT OF ALTERING CASING.....	
NOTICE OF INTENTION TO RE-DRILL OR REPAIR WELL.....	SUBSEQUENT REPORT OF RE-DRILLING OR REPAIR.....	
NOTICE OF INTENTION TO SHOOT OR ACIDIZE.....	SUBSEQUENT REPORT OF ABANDONMENT.....	
NOTICE OF INTENTION TO PULL OR ALTER CASING.....	SUPPLEMENTARY WELL HISTORY.....	A
NOTICE OF INTENTION TO ABANDON WELL.....		

(INDICATE ABOVE BY CHECK MARK NATURE OF REPORT, NOTICE, OR OTHER DATA)

August 21, 1951

Well No. **1** is located **719** ft. from **[N]** line and **1652** ft. from **[E]** line of sec. **31**

NE Sec. **31** **27N** **6W** **N.M.P.M.**
(1/4 Sec. and Sec. No.) (Twp.) (Range) (Meridian)


So. Blanco P.C. **Rio Arriba** **New Mexico**
(Field) (County or Subdivision) (State or Territory)

The elevation of the derrick floor above sea level is **6638** ft.

DETAILS OF WORK

(State names of and expected depths to objective sands; show sizes, weights, and lengths of proposed casings; indicate mudding jobs, cementing points, and all other important proposed work)

This plat is reissued to show correct location from recent United States Cadastral Survey. This is a completed well.



I understand that this plan of work must receive approval in writing by the Geological Survey before operations may be commenced.

Company **El Paso Natural Gas Company**
Address **Box 207**
Carlington, New Mexico

By **Original Signed C. D. COX**
Title **Petroleum Engineer**

Well Location and Acreage Dedication Plat

Section A.


Date AUGUST 5, 1958

Operator EL PASO NATURAL GAS COMPANY Lease RINCON UNIT SF 079364
 Well No. 49 Unit Letter B Section 31 Township 27-N Range 6-W NMPM
 Located 719 Feet From NORTH Line, 1652 Feet From EAST Line
 County RIO ARriba G. L. Elevation 6638 Dedicated Acreage 160 Acres
 Name of Producing Formation PICTURED CLIFF Pool SOUTH BLANCO PICTURED CLIFF

1. Is the Operator the only owner in the dedicated acreage outlined on the plat below?
 Yes XX No _____
2. If the answer to question one is "no", have the interests of all the owners been consolidated by communitization agreement or otherwise? Yes _____ No _____. If answer is "yes", Type of Consolidation.
3. If the answer to question two is "no", list all the owners and their respective interests below:

Owner

Land Description



RECEIVED

AUG 22 1958

U. S. GEOLOGICAL SURVEY
FARMINGTON, NEW MEXICO

Section B.

This is to certify that the information in Section A above is true and complete to the best of my knowledge and belief.

El Paso Natural Gas Company

(Operator)

Original Signed C. D. COX

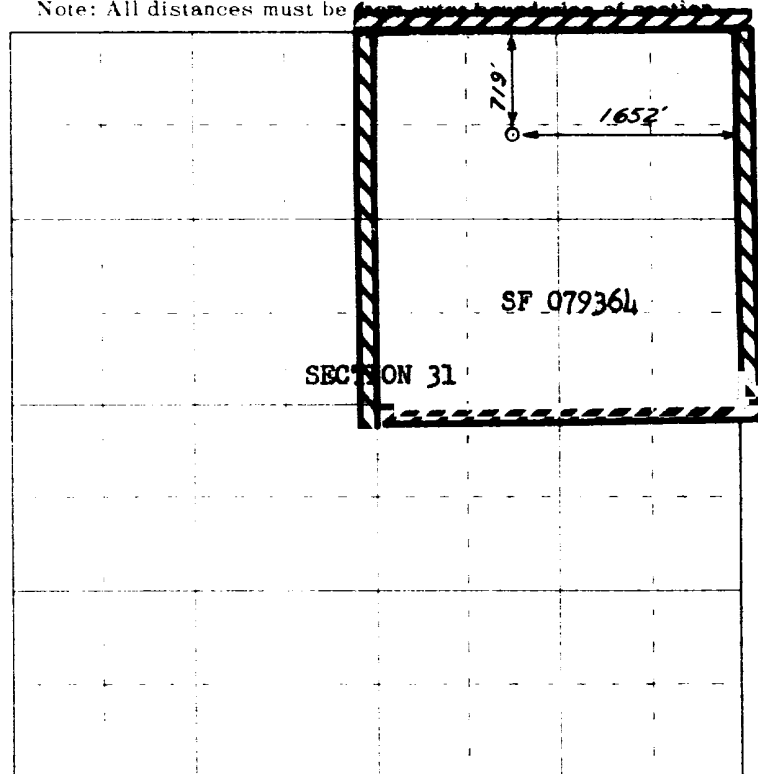
(Representative)

Rm 997

(Address)

Farmington, New Mexico

Note: All distances must be



0 330 660 990 1320 1650 1980 2310 2640 2000 1500 1000 500 0

Scale 4 inches equal 1 mile

NOTE: THIS PLAT IS REISSUED TO SHOW
 CORRECT LOCATION FROM RECENT
 UNITED STATES CADASTRAL SURVEY.
 THIS IS A COMPLETED WELL. 8 8 88

This is to certify that the above plat was prepared from field notes of actual surveys made by me or under my supervision and that the same are true and correct to the best of my knowledge and belief.

(Seal)

Farmington, New Mexico

Date Surveyed APRIL 27, 1955

David O. Kilnen
 Registered Professional Engineer and/or Land Surveyor