

NEW MEXICO OIL CONSERVATION COMMISSION

Santa Fe, New Mexico

Form C-101
Revised (12/1/55)

NOTICE OF INTENTION TO DRILL

Notice must be given to the District Office of the Oil Conservation Commission and approval obtained before drilling or recompletion begins. If changes in the proposed plan are considered advisable, a copy of this notice showing such changes will be returned to the sender. Submit this notice in QUINTUPLICATE. One copy will be returned following approval. See additional instructions in Rules and Regulations of the Commission. If State Land submit 6 Copies. Attach Form C-123 in triplicate to first 3 copies of form C-101.

Farmington, New Mexico

August 16, 1962

OIL CONSERVATION COMMISSION
SANTA FE, NEW MEXICO

Gentlemen:

You are hereby notified that it is our intention to commence the Drilling of a well to be known as
El Paso Natural Gas Company

Johnston State

(Lease)

10

C

(Unit)

located **800** feet from the **North** line and **1700** feet from the

West

Line of Section **36**T. **27N**R. **6W**

NMPM.

(GIVE LOCATION FROM SECTION LINE) **So. Blanco P. C.** Pool, **Rio Arriba** County

If State Land the Oil and Gas Lease is No. **E-290-6**

If patented land the owner is

Address

We propose to drill well with drilling equipment as follows: **Mud drill with rotary tools thru the Pictured Cliffs formation**

The status of plugging bond is **Statewide**Drilling Contractor **Brinkerhoff Drilling Company**

We intend to complete this well in the **Pictured Cliffs** formation at an approximate depth of **3359** feet.

CASING PROGRAM

We propose to use the following strings of Casing and to cement them as indicated:

Size of Hole	Size of Casing	Weight per Foot	New or Second Hand	Depth	Backs Cement
12 1/4"	9 5/8"	32.3#	New	120	70
7 7/8"					
6 1/4"	2 7/8"	6.4#	New	3359	175

If changes in the above plans become advisable we will notify you immediately.

ADDITIONAL INFORMATION (If recompletion give full details of proposed plan of work)

Possible producing zones will be perforated and fractured.**the NW/4 of Section 10 is dedicated to this well.**

Approved 8-20, 1962
Except as follows:

OIL CONSERVATION COMMISSION

By

Sincerely yours

El Paso Natural Gas Company

by

Position **Petroleum Engineer**

Send Communications regarding well to

Name **E. S. Oberly**Address **Box 990, Farmington, New Mexico**

Registered Professional Engineer and/or Land Surveyor

NEW MEXICO OIL CONSERVATION COMMISSION

Santa Fe, New Mexico

Form C-101
Revised (12/1/55)

NOTICE OF INTENTION TO DRILL

Notice must be given to the District Office of the Oil Conservation Commission and approval obtained before drilling or recompletion begins. If changes in the proposed plan are considered advisable, a copy of this notice showing such changes will be returned to the sender. Submit this notice in QUINTUPLICATE. One copy will be returned following approval. See additional instructions in Rules and Regulations of the Commission.

If State Land submit 6 Copies. Attach Form C-102 in triplicate so first 3 copies of form C-101

Farmington, New Mexico

August 16, 1962

OIL CONSERVATION COMMISSION
SANTA FE, NEW MEXICO

Gentlemen:

You are hereby notified that it is our intention to commence the Drilling of a well to be known as

El Paso Natural Gas Company

Johnston State

(Lease)

10

C

(Unit)

located 800 feet from the North line and 1700 feet from the

West

Line of Section 36

T. 27N

R. 6W

NMPM.

(GIVE LOCATION FROM SECTION LINE)

So. Blanco P. C.

Pool,

Rio Arriba

County

If State Land the Oil and Gas Lease is No. E-290-6

If patented land the owner is

Address

We propose to drill well with drilling equipment as follows: Mud drill with rotary tools thru the Pictured Cliffs formation

The status of plugging bond is Statewide

Drilling Contractor Brinkerhoff Drilling Company

We intend to complete this well in the Pictured Cliffs formation at an approximate depth of 3359 feet.

CASING PROGRAM

We propose to use the following strings of Casing and to cement them as indicated:

Size of Hole	Size of Casing	Weight per Foot	New or Second Hand	Depth	Backs Cement
12 1/4"	9 5/8"	32.3#	New	120	70
7 7/8"					
6 1/4"	2 7/8"	6.4#	New	3359	175

If changes in the above plans become advisable we will notify you immediately.

ADDITIONAL INFORMATION (If recompletion give full details of proposed plan of work)

Possible producing zones will be perforated and fractured.

the NW/4 of Section 10 is dedicated to this well.

Approved
Except as follows.

8-20, 1962

Sincerely yours,

El Paso Natural Gas Company

(Company or Operator)

By N.W. Macken

Position Petroleum Engineer

Send Communications regarding well to


Name E. S. Oberly

Address Box 990, Farmington, New Mexico

OIL CONSERVATION COMMISSION

By

E. S. Oberly



NEW MEXICO OIL CONSERVATION COMMISSION

Well Location and Acreage Dedication Plat

Section A.

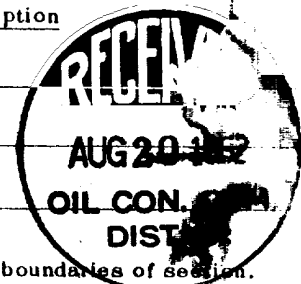
Date **AUGUST 1, 1962**

Operator **EL PASO NATURAL GAS COMPANY** Lease **JOHNSTON STATE** **E-290-6**
 Well No. **10** Unit Letter **C** Section **36** Township **27-N** Range **6-W** NMPM
 Located **800** Feet From **NORTH** Line, **1700** Feet From **WEST** Line
 County **RIO ARRIBA** G. L. Elevation **6605** Dedicated Acreage **160** Acres
 Name of Producing Formation **PICTURED CLIFFS** Pool **SO BLANCO P.C.**

1. Is the Operator the only owner in the dedicated acreage outlined on the plat below?
 Yes ☒ No ☐
2. If the answer to question one is "no", have the interests of all the owners been consolidated by communitization agreement or otherwise? Yes ☐ No ☐ If answer is "yes", Type of Consolidation.
3. If the answer to question two is "no", list all the owners and their respective interests below:

Owner

Land Description



Section B.

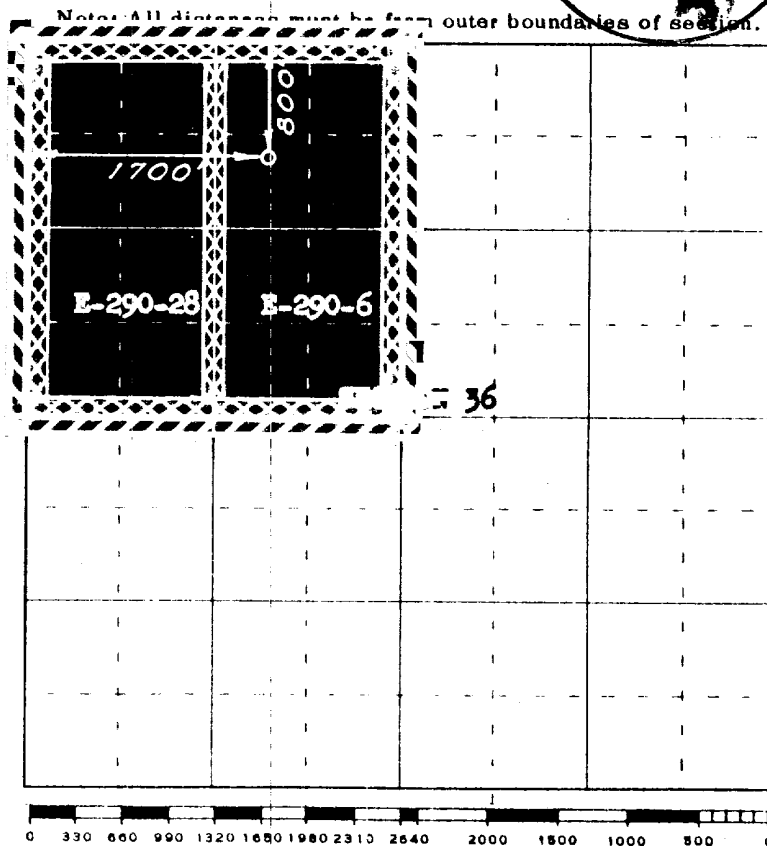
This is to certify that the information in Section A above is true and complete to the best of my knowledge and belief.

El Paso Natural Gas Company(Operator)
Original Signed **D. W. Meehan**

(Representative)

Box 990

(Address)

Farmington, New Mexico

Scale 4 inches equal 1 mile

This is to certify that the above plat was prepared from field notes of actual surveys made by me or under my supervision, and that the same are true and correct to the best of my knowledge and belief.

(Seal)

Date Surveyed

MAY 31, 1962

David O. Fisher
 Registered Professional Engineer and/or Land Surveyor

Farmington, New Mexico