



COPY TO O.C.C.

IN REPLY REFER TO:

UNITED STATES
DEPARTMENT OF THE INTERIOR
GEOLOGICAL SURVEY
P. O. Box 965
Farmington, New Mexico

June 20, 1956

El Paso Natural Gas Company
Box 997
Farmington, New Mexico

Re: Santa Fe 080213

Gentlemen:

Receipt is acknowledged of your "Notice of Intention to Drill" dated June 18, 1956 covering your well No. 74 Rincon Unit in NW 1/4 sec. 33, T. 27 N., R. 7 W., N. M. P. M., Rio Arriba County, New Mexico, So. Blanco pool.

Your proposed work is hereby approved subject to compliance with the provisions of the "Oil and Gas Operating Regulations" revised May 25, 1942, a copy of which will be sent to you on request, and subject to the following conditions:

1. Drilling operations so authorized are subject to the attached sheet for general conditions of approval.
2. Furnish copies of all logs.

Very truly yours,


(Orig. Sgd.) P. T. McGrath

P. T. McGrath
District Engineer

PTMcGrath:ac



UNITED STATES
DEPARTMENT OF THE INTERIOR
GEOLOGICAL SURVEY



of 1, 2

1. The first of these is the fact that the

the first of these is the fact that the

the first of these is the fact that the

the first of these is the fact that the

the first of these is the fact that the


the first of these is the fact that the

the first of these is the fact that the

(Only 2000 of 10000)

the first of these is the fact that the

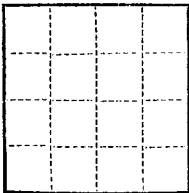
the first of these is the fact that the



(SUBMIT IN TRIPLICATE)

UNITED STATES
DEPARTMENT OF THE INTERIOR
GEOLOGICAL SURVEY

Land Office Santa Fe
Lease No. 0-0213
Unit Pecos Unit



SUNDRY NOTICES AND REPORTS ON WELLS

NOTICE OF INTENTION TO DRILL	<input checked="" type="checkbox"/>	SUBSEQUENT REPORT OF WATER SHUT-OFF	
NOTICE OF INTENTION TO CHANGE PLANS		SUBSEQUENT REPORT OF SHOOTING OR ACIDIZING	
NOTICE OF INTENTION TO TEST WATER SHUT-OFF		SUBSEQUENT REPORT OF ALTERING CASING	
NOTICE OF INTENTION TO RE-DRILL OR REPAIR WELL		SUBSEQUENT REPORT OF RE-DRILLING OR REPAIR	
NOTICE OF INTENTION TO SHOOT OR ACIDIZE		SUBSEQUENT REPORT OF ABANDONMENT	
NOTICE OF INTENTION TO PULL OR ALTER CASING		SUPPLEMENTARY WELL HISTORY	
NOTICE OF INTENTION TO ABANDON WELL			

(INDICATE ABOVE BY CHECK MARK NATURE OF REPORT, NOTICE, OR OTHER DATA)

June 11, 19 56

Well No. 74 is located 500 ft. from (N) line and 951 ft. from (W) line of sec. 33
Sec. 33 273 7 N 27 W
(1/4 Sec. and Sec. No.) (Twp.) (Range) (Meridian)
So. Blanco El Arroyo New Mexico
(Field) (County or Subdivision) (State or Territory)

The elevation of the derrick floor above sea level is 6752 ft.

DETAILS OF WORK


(State names of and expected depths to objective sands; show sizes, weights, and lengths of proposed casings; indicate mudding jobs, cementing points, and all other important proposed work)

It is intended to drill a well thru the Pictured Cliff formation using rotary tools and to perforate and water fracture possible producing zones. Est. T.D. 3000'.

Casing Program:

9 5/8" at 120' with 125 sacks regular cement circulated to surface.
5 1/2" at 3000' with 75 sacks regular cement, 75 sacks mix.

The NW 1/4 of Section 33 is dedicated to this well.
NW 1/4, SE 00213.



I understand that this plan of work must receive approval in writing by the Geological Survey before operations may be commenced.

Company El Paso Natural Gas Company

Address Box 991
Farmington, New Mexico

By [Signature]
Title Petroleum Engineer

NEW MEXICO
OIL CONSERVATION COMMISSION

Form O-128

WELL LOCATION AND/OR GAS PRORATION PLAT

DATE APRIL 24, 1956

OPERATOR EL PASO NATURAL GAS COMPANY LEASE RINCON UNIT SF 080213

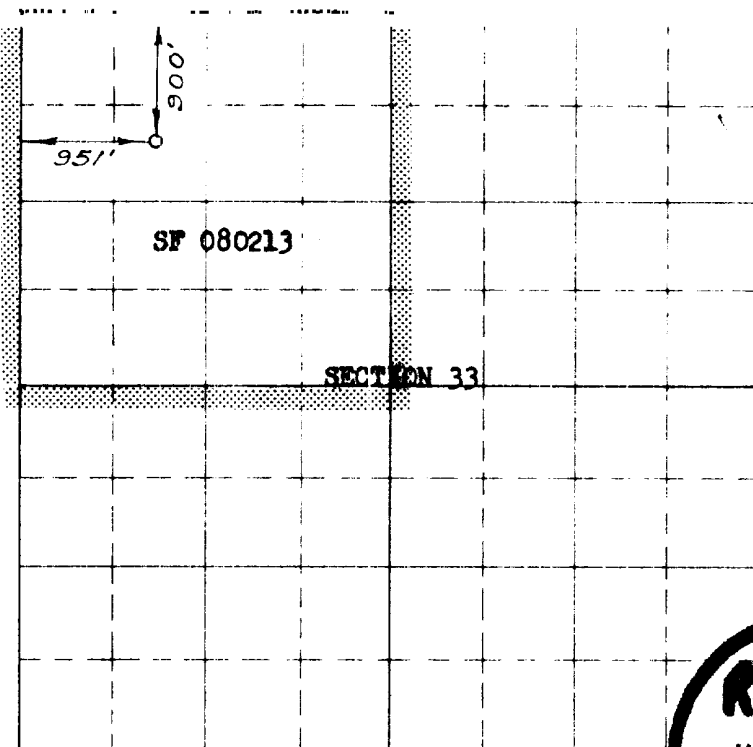
WELL NO. 74 SECTION 33 RANGE 27-N TOWNSHIP 7-N

LOCATED 900 FEET FROM NORTH TO 951 FEET FROM WEST

RIO ARRIBA COUNTY, NEW MEXICO DISTRICT 6742

NEAREST LAND SURVEYED PICTURED CLIFF SO. BLANCO DISTRICT 160
(1882 PLAT)

Note: All distances must be from outer boundaries of section.



Scale 4 inches equal 1 mile

NOTE

This section of
form is to be used
for gas wells only

This is to certify that the above plat was prepared from
field notes of actual surveys made by me or under my
supervision and that the same are true and correct to the
best of my knowledge and belief.

Date Surveyed APRIL 18, 1956

C. O. Walker
Registered Professional Engineer and ~~Land~~ Land Surveyor

(Seal)

Farmington, New Mexico

1. Is this well a dual Comp.
Yes ☒ No ☐

2. If the answer to Question 1
is yes, are there any other dually
completed wells within the
dedicated acreage.

Yes ☐ No ☒

Name Lawell H. Wells

Position Petroleum Engineer

Representing El Paso Natural Gas Co.

Address Box 997, Farmington, N.M.

7

