

OIL CONSERVATION COMMISSION
3 DISTRICT

OIL CONSERVATION COMMISSION
BOX 871
SANTA FE, NEW MEXICO

DATE 3-18-63

Re: Proposed NSP _____

Proposed NWU _____

Proposed NSL _____

Proposed NFO _____

Proposed DC ✓

Gentlemen:

I have examined the application dated 3-7-63
for the Consolidated Oil & Gas Company 3-25-63 B-25-27-4
Operator Lease and Well No. S-T-R

and my recommendations are as follows:

Approve

Yours very truly,

Emory S. Smith

NEW MEXICO OIL CONSERVATION COMMISSION

SANTA FE, NEW MEXICO

7-3-58

APPLICATION FOR DUAL COMPLETION

Field Name Tapicito PC and Blanco Mesaverde		County Rio Arriba		Date March 7, 1963
Operator Consolidated Oil & Gas, Inc.		Lease Champlin		Well No. 3-35
Location of Well	Unit B	Section 35	Township 27N	Range 4W

1. Has the New Mexico Oil Conservation Commission heretofore authorized the dual completion of a well in these same pools or in the same zones within one mile of the subject well? YES ☒ NO ☐

2. If answer is yes, identify one such instance: Order No. R-2396; Operator, Lease, and Well No.:

Consolidated Oil & Gas, Inc., Champlin No. 2-35

3. The following facts are submitted:	Upper Zone	Lower Zone
a. Name of reservoir	Pictured Cliffs	Mesaverde
b. Top and Bottom of Pay Section (Perforations)	3914-3984	6068-6178
c. Type of production (Oil or Gas)	Gas	Gas
d. Method of Production (Flowing or Artificial Lift)	Flow	Flow

4. The following are attached. (Please mark YES or NO)

Yes a. Diagrammatic Sketch of the Dual Completion, showing all casing strings, including size and setting, top of cement, perforated intervals, tubing strings, including diameters and setting depth, location and type of packers and side door chokes, and such other information as may be pertinent.

Yes b. Plat showing the location of all wells on applicant's lease, all offset wells on offset leases, and the names and addresses of operators of all leases offsetting applicant's lease.

Yes c. Waivers consenting to such dual completion from each offset operator, or in lieu thereof, evidence that said offset operators have been furnished copies of the application. *

Yes d. Electrical log of the well or other acceptable log with tops and bottoms of producing zones and intervals of perforation indicated thereon. (If such log is not available at the time application is filed, it shall be submitted as provided by Rule 112-A.)

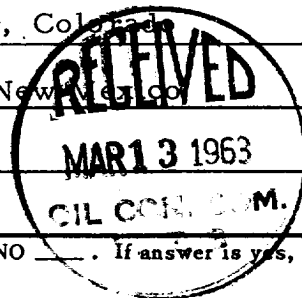
5. List all offset operators to the lease on which this well is located together with their correct mailing address.

Southern Union Production Company, P. O. Box 808, Farmington, New Mexico

El Paso Natural Gas Company, P. O. Box 990, Farmington, New Mexico

Champlin Oil Company, 2501 First National Bank Building, Denver, Colorado

Pan American Petroleum Company, P. O. Box 480, Farmington, New Mexico



6. Were all operators listed in Item 5 above notified and furnished a copy of this application? YES ☒ NO ☐ . If answer is yes, give date of such notification March 8, 1963


CERTIFICATE: I, the undersigned, state that I am the Chief Engineer of the Consolidated Oil & Gas, Inc. (company), and that I am authorized by said company to make this report; and that this report was prepared under my supervision and direction and that the facts stated therein are true, correct and complete to the best of my knowledge.

W. Williams

Signature

* Should waivers from all offset operators not accompany an application for administrative approval, the New Mexico Oil Conservation Commission will hold the application for a period of twenty (20) days from date of receipt by the Commission's Santa Fe office. If, after said twenty-day period, no protest nor request for hearing is received by the Santa Fe office, the application will then be processed.

NOTE: If the proposed dual completion will result in an unorthodox well location and/or a non-standard proration unit in either or both of the producing zones, then separate application for approval of the same should be filed simultaneously with this application.



Consolidated Oil & Gas, Inc.

Executive Offices

4150 EAST MEXICO AVENUE
DENVER 22, COLORADO
PHONE: 757-5441

March 8, 1963

Pan American Petroleum Co.
P. O. Box 480
Farmington, New Mexico

Southern Union Prod. Co.
P. O. Box 808
Farmington, New Mexico

Champlin Oil & Refining Co.
2501 First National Bank Bldg.
Denver, Colorado

El Paso Natural Gas Co.
P. O. Box 990
Farmington, New Mexico

Gentlemen:

Enclosed is a copy of our Application for Dual Completion of the Champlin Well No. 3-35 located in Unit B, Section 35, Township 27 North, Range 4 West, Rio Arriba County, New Mexico. If as offset operators you have no objection to this dual completion, we will appreciate your so advising the New Mexico Oil & Gas Conservation Commission. A carbon copy of your letter to the Commission directed to the undersigned would also be appreciated.

Thank you for your cooperation in this matter.


Yours very truly,

CONSOLIDATED OIL & GAS, INC.

W. H. Williams
W. H. Williams, Chief Engineer

pt
Enclosures

cc: NMOGCC



Diagrammatic Sketch
to Accompany
Application for Dual Completion

CHAMPLIN NO. 3-35

Sec. 35, T27N, R4W

Rio Arriba Co., N. Mex.

10-3/4" surface casing set
at 311', cement circulated
to surface.

Top of Cement at 2600'
by temperature survey

Top of Liner at 4003'
Cement Circulated
on Liner

7-5/8" casing set at 4113'
with 160 sz. reg., 85 sz.
Diamix "A" and 168 cu. ft.
"Diace" "D"

Baker Model "D" Packer
set at 5984'

4-1/2" liner set at 6227'
with 340 sz. 50/50 Diamix "A"

1" TUBING at 3848'

1-1/2" TUBING

3914'

Pictured Cliffs Perforations

3984'

6068'


Mesaverde Perforations

6178'


6207'

T.D. = 6230'

PBTD = 6207'



El Paso 22	El Paso 23	El Paso 24	Socony Mobil 19	T 27 N
El Paso 27	Champlin 26 MV	Consolidated 25 8 7 5 6	30	
El Paso 34	Consolidated 35 PC 3 MV PC 1 DK PC 2 MV	Champlin 36	31	
Pan American 3 PC MV	Southern Union 2	Southern Union 1	Consolidated 6 PC MV PC DK PC DK	
R4W		R3W		T 26 N



Location Map to Accompany Application for Dual Completion
 CONSOLIDATED OIL & GAS, INC.
 Champlin No. 3-35, Sec.35, T27N, R4W, Rio Arriba Co.
 New Mexico

STATE OF COLORADO)
CITY AND) SS.
COUNTY OF DENVER)

A F F I D A V I T

W. H. Williams, of lawful age, being duly sworn
on his oath, deposes and states as follows:

1. That he is Chief Engineer
of Consolidated Oil & Gas, Inc.
2. That in the course of his duties he has examined the
Resume of Deviation Surveys, attached hereto and
made a part hereof by reference, covering the
Champlin No. 3-35, Unit B, Section 35, Township 27
North, Range 4 West, Rio Arriba County, New
Mexico.
3. That the said Resume of Deviation Surveys is a true
and correct statement to the best of his knowledge
and belief.



W. H. Williams

Subscribed and sworn to before me on this 8th day of March.

My commission expires:

8/7/65

Carolyn Manley
Notary Public


RESUME OF DEVIATION SURVEYS

CONSOLIDATED OIL & GAS, INC.

CHAMPLIN NO. 3-35

Sec. 35, T27N, R4W, Rio Arriba Co., N. Mex.

<u>Depth (feet)</u>	<u>Deviation (degrees)</u>
175	1/4
740	3/4
1200	3/4
1820	3/4
2260	3/4
2768	1/2
3377	3/4
3875	1
4500	3/4
5000	3/4
5700	1
6200	3/4




STATE OF COLORADO)
CITY AND) SS.
COUNTY OF DENVER)

AFFIDAVIT

W. H. Williams, of lawful age, being duly sworn
on his oath, deposes and states as follows:

1. That he is Chief Engineer
of Consolidated Oil & Gas, Inc.
2. That in the course of his duties he has examined the
Resume of Deviation Surveys, attached hereto and
made a part hereof by reference, covering the
Champlin No. 3-35, Unit B, Section 35, Township 27
North, Range 4 West, Rio Arriba County, New
Mexico.
3. That the said Resume of Deviation Surveys is a true
and correct statement to the best of his knowledge
and belief.



W. H. Williams

Subscribed and sworn to before me on this 8th day of March.

My commission expires:

8/7/65

Carlton Mawley
Notary Public