

(SUBMIT IN TRIPLICATE)

UNITED STATES
DEPARTMENT OF THE INTERIOR
GEOLOGICAL SURVEY

Land Office Santa Fe
Lease No. 080670
Unit San Juan 27-4 Unit
14-08-001-1054

SUNDRY NOTICES AND REPORTS ON WELLS

NOTICE OF INTENTION TO DRILL.....	<input checked="" type="checkbox"/>	SUBSEQUENT REPORT OF WATER SHUT-OFF.....	
NOTICE OF INTENTION TO CHANGE PLANS.....		SUBSEQUENT REPORT OF SHOOTING OR ACIDIZING.....	
NOTICE OF INTENTION TO TEST WATER SHUT-OFF.....		SUBSEQUENT REPORT OF ALTERING CASING.....	
NOTICE OF INTENTION TO RE-DRILL OR REPAIR WELL.....		SUBSEQUENT REPORT OF RE-DRILLING OR REPAIR.....	
NOTICE OF INTENTION TO SHOOT OR ACIDIZE.....		SUBSEQUENT REPORT OF ABANDONMENT.....	
NOTICE OF INTENTION TO PULL OR ALTER CASING.....		SUPPLEMENTARY WELL HISTORY.....	
NOTICE OF INTENTION TO ABANDON WELL.....			

(INDICATE ABOVE BY CHECK MARK NATURE OF REPORT, NOTICE, OR OTHER DATA)

June 26, 1957

Well No. 12 is located 990 ft. from S line and 990 ft. from W line of sec. 30

SW Sec. 30 27N 4W N.M.P.M.
(1/4 Sec. and Sec. No.) (Twp.) (Range) (Meridian)
Wildcat Rio Arriba New Mexico
(Field) (County or Subdivision) (State or Territory)

The elevation of the derrick floor above sea level is 6776 ft.

DETAILS OF WORK

(State names of and expected depths to objective sands; show sizes, weights, and lengths of proposed casings; indicate mudding jobs, cementing points, and all other important proposed work)

It is intended to drill a well thru the Pictured Cliffs formation using rotary tools and to perforate and water fracture possible producing zones. Estimated Total Depth 3695'.


Casing Program:

9-5/8" at 120' with 125 sacks regular cement circulated to surface.

5-1/2" at 3695' with 75 sacks regular cement, 75 sacks pozzol.

The SW/4 of Section 30 is dedicated to this well.

SF 080670 (SW/4).



I understand that this plan of work must receive approval in writing by the Geological Survey before operations may be commenced.

Company El Paso Natural Gas Co.

Address Box 997
Farmington, New Mexico

By Original Signed D. C. Johnson

Title Petroleum Engineer

Well Location and Acreage Dedication Plat

Section A.

Date JUNE 20, 1957

Operator EL PASO NATURAL GAS COMPANY Lease SAN JUAN 27-4 UNIT SF C80670
 Well No. 12 Unit Letter M Section 30 Township 27-N Range 4-W NMPM
 Located 990 Feet From SOUTH Line, 990 Feet From WEST Line
 County RIO ARriba G. L. Elevation 6766 Dedicated Acreage 160⁷⁸ Acres
 Name of Producing Formation PICTURED CLIFF Pool WILDCAT

- Is the Operator the only owner in the dedicated acreage outlined on the plat below?
Yes ☒ No ☐
- If the answer to question one is "no", have the interests of all the owners been consolidated by communitization agreement or otherwise? Yes ☐ No ☐ If answer is "yes," Type of Consolidation _____
- If the answer to question two is "no," list all the owners and their respective interests below

OwnerLand Description

Section B

Note: All distances must be from outer boundaries of section.

This is to certify that the information in Section A above is true and complete to the best of my knowledge and belief.

El Paso Natural Gas Co.

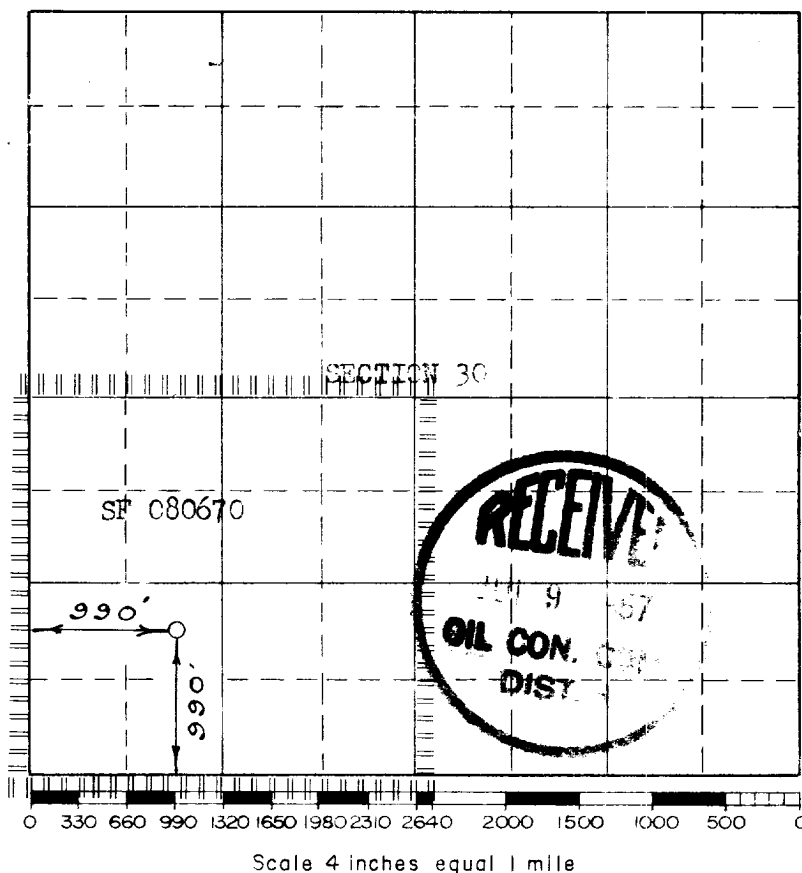
(Operator)

Original Signed D. C. Johnston

(Representative)

Box 997

Address


Farmington, New Mexico

This is to certify that the above plat was prepared from field notes of actual surveys made by me or under my supervision and that the same are true and correct to the best of my knowledge and belief.

Date Surveyed MAY 13, 1957

(Seal)

Farmington, New Mexico


 Registered Professional Engineer and/or Land Surveyor