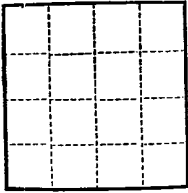


(SUBMIT IN TRIPLICATE)

Land Office Santa Fe
Lease No. 0030
Unit Alamo Unit



UNITED STATES
DEPARTMENT OF THE INTERIOR
GEOLOGICAL SURVEY

SUNDRY NOTICES AND REPORTS ON WELLS

RECEIVED

NOTICE OF INTENTION TO DRILL.....	SUBSEQUENT REPORT OF WATER SHUT-OFF.....	<u>AUG 22</u>	<u>1958</u>
NOTICE OF INTENTION TO CHANGE PLANS.....	SUBSEQUENT REPORT OF SHOOTING OR ACIDIZING.....		
NOTICE OF INTENTION TO TEST WATER SHUT-OFF.....	SUBSEQUENT REPORT OF ALTERING CASING.....		
NOTICE OF INTENTION TO RE-DRILL OR REPAIR WELL.....	SUBSEQUENT REPORT OF RE-DRILLING OR REPAIR.....		
NOTICE OF INTENTION TO SHOOT OR ACIDIZE.....	SUBSEQUENT REPORT OF ABANDONMENT.....		
NOTICE OF INTENTION TO PULL OR ALTER CASING.....	SUPPLEMENTARY WELL HISTORY.....		<u>X</u>
NOTICE OF INTENTION TO ABANDON WELL.....			

(INDICATE ABOVE BY CHECK MARK NATURE OF REPORT, NOTICE, OR OTHER DATA)

August 20, 1958


Well No. 38 is located 1300 ft. from [S] line and 36 ft. from [E] line of sec. 26
38 Sec. 26 218 19 S. 41. P. 21.
 (1/4 Sec. and Sec. No.) (Twp.) (Range) (Meridian)
So. Blando 2.3. Rio Arriba New Mexico
 (Field) (County or Subdivision) (State or Territory)

The elevation of the derrick floor above sea level is 6111 ft.

DETAILS OF WORK

(State names of and expected depths to objective sands; show sizes, weights, and lengths of proposed casings; indicate mudding jobs, cementing points, and all other important proposed work)

This plan is released to show correct location from recent United States Geological Survey. This is a completed well.



I understand that this plan of work must receive approval in writing by the Geological Survey before operations may be commenced.

Company El Paso Natural Gas Company
 Address Box 907
Farmington, New Mexico
 By Original Signed C. D. COX
 Title Production Engineer

NEW MEXICO OIL CONSERVATION COMMISSION

Well Location and Acreage Diagram Plat

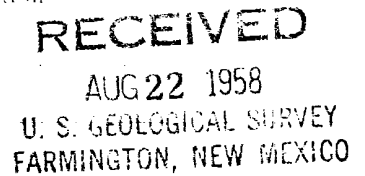
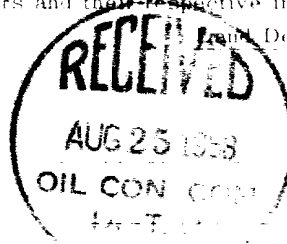
Section A.

Date **JULY 30, 1958**

Operator **EL PASO NATURAL GAS COMPANY** Lease **RINCON UNIT** SF **080385**
 Well No. **38** Unit Letter **I** Section **26** Township **27-N** Range **7-W** NMPM
 Located **1350** Feet From **SOUTH** Line **986** Feet From **EAST** Line
 County **RIO ARriba** G. L. Elevation **6701** Dedicated Acreage **160** Acres
 Name of Producing Formation **PICTURED CLIFF** Pool **SOUTH BLANCO PICTURED CLIFF**

1. Is the Operator the only owner in the dedicated acreage outlined on the plat below?
 Yes No
2. If the answer to question one is "no", have the interests of all the owners been consolidated by communitization agreement or otherwise? Yes No . If answer is "yes", Type of Consolidation.
3. If the answer to question two is "no", list all the owners and their respective interests below:

Owner	Description
-------	-------------



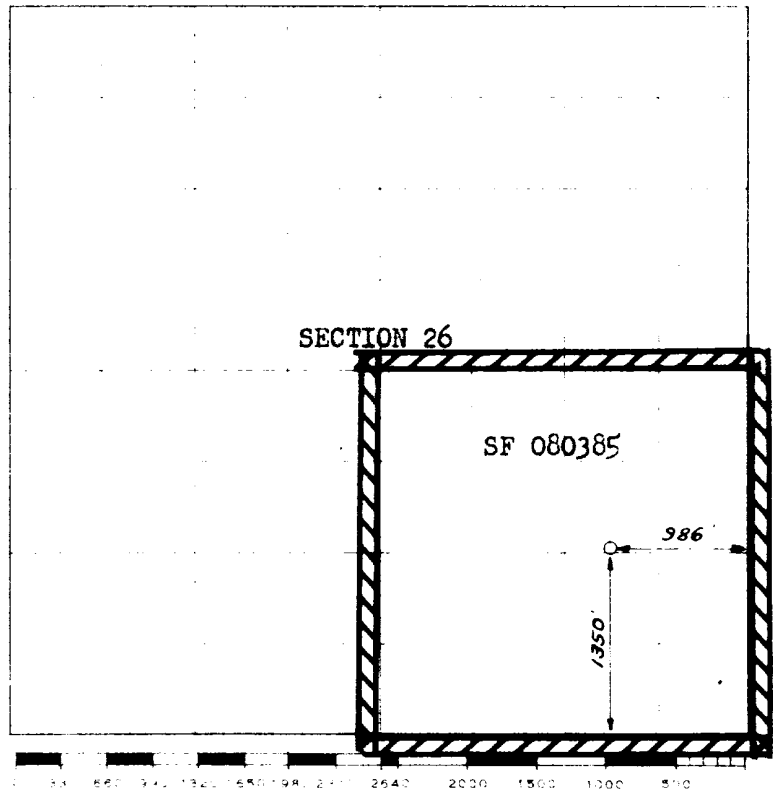
Section B.

Note: All distances must be from outer boundaries of section.

This is to certify that the information in Section A above is true and complete to the best of my knowledge and belief.

El Paso Natural Gas Company
 (Operator)
 Original Signed **C. D. COX**
 (Representative)
Box 997
 (Address)
Farmington, New Mexico

NOTE: THIS PLAT REISSUED TO SHOW CORRECT LOCATION FROM RECENT UNITED STATES CADASTRAL SURVEY. THIS IS A COMPLETED WELL. 7 30 58



Scale 1 inch equals 1 mile

This is to certify that the above plat was prepared from field notes of actual surveys made by me or under my supervision and that the same are true and correct to the best of my knowledge and belief.

(Seal)

Farmington, New Mexico

Date surveyed **FEBRUARY 4, 1958**

David J. Kilmer
 Registered Professional Engineer and/or Licensed Surveyor