

(SUBMIT IN TRIPLICATE)

UNITED STATES  
DEPARTMENT OF THE INTERIOR  
GEOLOGICAL SURVEY

Budget Bureau No. 42-E358.4  
Approval expires 12-31-60.

Land Office Santa Fe  
Lease No. 079321  
Unit Sinclair Unit

SUNDRY NOTICES AND REPORTS ON WELLS

NOTICE OF INTENTION TO DRILL	SUBSEQUENT REPORT OF WATER SHUT-OFF
NOTICE OF INTENTION TO CHANGE PLANS	SUBSEQUENT REPORT OF SHOOTING OR ACIDIZING
NOTICE OF INTENTION TO TEST WATER SHUT-OFF	SUBSEQUENT REPORT OF ALTERING CASING
NOTICE OF INTENTION TO RE-DRILL OR REPAIR WELL	SUBSEQUENT REPORT OF RE-DRILLING OR REPAIR
NOTICE OF INTENTION TO SHOOT OR ACIDIZE	SUBSEQUENT REPORT OF ABANDONMENT
NOTICE OF INTENTION TO PULL OR ALTER CASING	SUPPLEMENTARY WELL HISTORY
NOTICE OF INTENTION TO ABANDON WELL	

(INDICATE ABOVE BY CHECK MARK NATURE OF REPORT, NOTICE, OR OTHER DATA)

Well No. 43 is located 1953 ft. from [S] line and 1594 ft. from [W] line of sec. 25  
August 21, 1958


SW Sec. 25 27N 7W N.M.P.M.  
(1/4 Sec. and Sec. No.) (Twp.) (Range) (Meridian)  
So. Blanco P.C. Rio Arriba New Mexico  
(Field) (County or Subdivision) (State or Territory)

The elevation of the derrick floor above sea level is 5042 ft.

DETAILS OF WORK

(State names of and expected depths to objective sands; show sizes, weights, and lengths of proposed casings; indicate mudding jobs, cementing points, and all other important proposed work)

This plat is reissued to show correct location of well in present United States  
Geological Survey. This is a completed well.



I understand that this plan of work must receive approval in writing by the Geological Survey before operations may be commenced.

Company El Paso Natural Gas Company

Address Box 977  
Farmington, New Mexico

By Original Signed C. D. COX

Title Petroleum Engineer

## NEW MEXICO OIL CONSERVATION COMMISSION

## Well Location and Acreage Dedication Plat

Section A.

Date **JULY 30, 1958**


Operator **EL PASO NATURAL GAS COMPANY** Lease **RINCON UNIT** SF **079321**  
 Well No. **43** Unit Letter **K** Section **25** Township **27-N** Range **7-W** NMPM  
 Located **1953** Feet From **SOUTH** Line, **1594** Feet From **WEST** Line  
 County **RIO ARriba** G. L. Elevation **6642** Dedicated Acreage **160** Acres  
 Name of Producing Formation **PICTURED CLIFF** Pool **SOUTH BLANCO PICTURED CLIFF**

1. Is the Operator the only owner in the dedicated acreage outlined on the plat below?  
 Yes **XX** No
2. If the answer to question one is "no", have the interests of all the owners been consolidated by communitization agreement or otherwise? Yes No If answer is "yes", Type of Consolidation.

3. If the answer to question two is "no", list all the owners and their respective interests below:

Owner

Land Description



**RECEIVED**  
**AUG 22 1958**  
 U. S. GEOLOGICAL SURVEY  
 FARMINGTON, NEW MEXICO

Section B.

Note: All distances must be from outer boundaries of section.

This is to certify that the information  
 in Section A above is true and complete  
 to the best of my knowledge and belief.

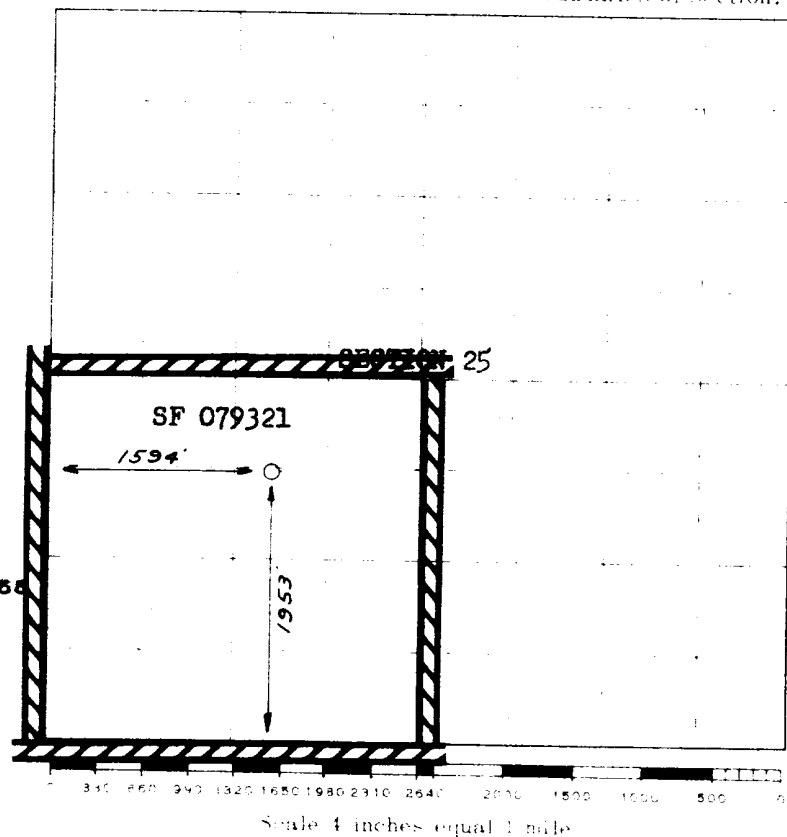
**El Paso Natural Gas Company**  
 (Operator)

Original Signed **C. D. COX**  
 (Representative)

**Box 997**  
 (Address)

**Farmington, New Mexico**

**NOTE: THIS PLAT REISSUED TO SHOW  
 CORRECT LOCATION FROM RECENT  
 UNITED STATES CADASTRAL SURVEY.  
 THIS IS A COMPLETED WELL. 7 30 58**



Scale 4 inches equal 1 mile

This is to certify that the above plat was prepared from field notes of actual surveys made by me or under my supervision and that the same are true and correct to the best of my knowledge and belief.

(Seal)

Date Surveyed **APRIL 27, 1955**

**David C. Kilner**  
 Registered Professional Engineer and/or Land Surveyor

Farmington, New Mexico