

OIL CONSERVATION COMMISSION  
Aztec DISTRICT

OIL CONSERVATION COMMISSION  
BOX 871  
SANTA FE, NEW MEXICO

DATE 10-31-63

Re: Proposed NSP \_\_\_\_\_

Proposed NWU \_\_\_\_\_

Proposed NSL \_\_\_\_\_

Proposed NFO \_\_\_\_\_

Proposed DC XXX

Gentlemen:

I have examined the application dated 10-23-63  
for the Consolidated Oil & Gas, Inc. #8-25 J-25-27N-4W  
Operator Lease and Well No. S-T-R

and my recommendations are as follows:

Approve

\_\_\_\_\_


\_\_\_\_\_


\_\_\_\_\_

\_\_\_\_\_

\_\_\_\_\_

Yours very truly,

  
A. R. Kendrick



# *Consolidated Oil & Gas, Inc.*

## *Executive Offices*

4150 EAST MEXICO AVENUE  
DENVER, COLORADO 80222  
PHONE: 757-5441

October 23, 1963

Oil Conservation Commission  
State of New Mexico  
P. O. Box 871  
Santa Fe, New Mexico

Gentlemen:

Enclosed is our Application for Dual Completion of the  
Champlin No. 8-25 well located in Section 25, Township 27  
North, Range 4 West, Rio Arriba County, New Mexico.  
Administrative approval is requested.

Thank you for your cooperation in this matter.

Yours very truly,

CONSOLIDATED OIL & GAS, INC.

W. H. Williams, Chief Engineer

pt  
Enclosures

cc: NMOGCC  
Aztec, New Mexico



## NEW MEXICO OIL CONSERVATION COMMISSION

SANTA FE, NEW MEXICO

7-3-58

## APPLICATION FOR DUAL COMPLETION

Field Name Basin Dakota & Tapicito Pictured Cliffs		County Rio Arriba		Date October 23, 1963	
Operator Consolidated Oil & Gas, Inc.		Lease Champlin		Well No. 8-25	
Location of Well	Unit J	Section 25	Township 27N	Range 4W	

1. Has the New Mexico Oil Conservation Commission heretofore authorized the dual completion of a well in these same pools or in the same zones within one mile of the subject well? YES X NO \_\_\_\_\_
2. If answer is yes, identify one such instance: Order No. MC-1373 ; Operator, Lease, and Well No.:

Consolidated Oil &amp; Gas, Inc. Champlin No. 4-35

3. The following facts are submitted:	Upper Zone	Lower Zone
a. Name of reservoir	Pictured Cliffs	Dakota
b. Top and Bottom of Pay Section (Perforations)	4160-4226	8374-8530
c. Type of production (Oil or Gas)	Gas	Gas
d. Method of Production (Flowing or Artificial Lift)	Flowing	Flowing

4. The following are attached. (Please mark YES or NO)

- Yes a. Diagrammatic Sketch of the Dual Completion, showing all casing strings, including size and setting, top of cement, perforated intervals, tubing strings, including diameters and setting depth, location and type of packers and side door chokes, and such other information as may be pertinent.
- Yes b. Plat showing the location of all wells on applicant's lease, all offset wells on offset leases, and the names and addresses of operators of all leases offsetting applicant's lease.
- Yes c. Waivers consenting to such dual completion from each offset operator, or in lieu thereof, evidence that said offset operators have been furnished copies of the application.\*
- Yes d. Electrical log of the well or other acceptable log with tops and bottoms of producing zones and intervals of perforation indicated thereon. (If such log is not available at the time application is filed, it shall be submitted as provided by Rule 112-A.)

5. List all offset operators to the lease on which this well is located together with their correct mailing address.

El Paso Natural Gas Company, P. O. Box 990, Farmington, New Mexico


Mobil Oil Company, 10737 South Shoemaker Avenue, Santa Fe Springs, California

6. Were all operators listed in Item 5 above notified and furnished a copy of this application? YES X NO \_\_\_\_\_. If answer is yes, give date of such notification October 23, 1963.

CERTIFICATE: I, the undersigned, state that I am the Chief Engineer of the Consolidated Oil & Gas, Inc. (company), and that I am authorized by said company to make this report; and that this report was prepared under my supervision and direction and that the facts stated therein are true, correct and complete to the best of my knowledge.

*W. J. Williams*  
Signature

- \* Should waivers from all offset operators not accompany an application for administrative approval, the New Mexico Oil Conservation Commission will hold the application for a period of twenty (20) days from date of receipt by the Commission's Santa Fe office. If, after said twenty-day period, no protest nor request for hearing is received by the Santa Fe office, the application will then be processed.
- NOTE: If the proposed dual completion will result in an unorthodox well location and/or a non-standard proration unit in either or both of the producing zones, then separate application for approval of the same should be filed simultaneously with this application.





# *Consolidated Oil & Gas, Inc.*

## *Executive Offices*

4150 EAST MEXICO AVENUE  
DENVER, COLORADO 80222  
PHONE: 757-5441

October 23, 1963

Mobil Oil Company  
10737 South Shoemaker Avenue  
Santa Fe Springs, California

El Paso Natural Gas Company  
P. O. Box 990  
Farmington, New Mexico

Gentlemen:

Enclosed is a copy of our Application for Dual Competition of the Champlin Well No. 8-25 located in Section 25, Township 27 North, Range 4 West, Rio Arriba County, New Mexico. If as offset operators you have no objection to this dual completion, we will appreciate your so advising the New Mexico Oil & Gas Conservation Commission. A carbon copy of your letter to the Commission directed to the undersigned would also be appreciated.

Thank you for your cooperation in this matter.

Yours very truly,

CONSOLIDATED OIL & GAS, INC.

W. H. Williams, Chief Engineer

pt  
Enclosures

cc: NMOGCC



Diagrammatic Sketch to Accompany  
Application for Dual Completion

CONSOLIDATED OIL & GAS, INC.

Champlin No. 8-25, Sec. 25, T27N, R4W  
Rio Arriba Co., New Mexico

12 3/4" CSA 302'  
CEM. w/ 275 SX. Reg.  
w/ 2% CaCl. Cem. Circ.

Top of Cement

Top of Liner 4289'

Cement Circulated  
on liner

8 5/8" CSA 4342'  
CEM. w/ 225 SX Class 'A'  
+ 100 SX Class 'A' w/ 2%  
CaCl

Baker Model "D" Packer  
set at 4347'

4 1/2" Liner @ 8661'  
CEM. w/ 525 SX Discol  
- 20% + 110 SX reg.  
w/ 4% gel.

T.D.

TUBING 1" EVE @ 4082'

TUBING 1 1/2" @ 8277'

4160

PICTURED CLIFFS  
PERFORATIONS



4226

DAKOTA  
PERFORATIONS

8374

8530



El Paso 22	El Paso 23	El Paso 24	Socony Mobil 19	T 27 N
El Paso 27	El Paso 26  MV	Consolidated 8 PC DK 25 5 PC MV 6 PC DK	El Paso 30	
El Paso 34	Consolidated 4 PC DK 35 3 PC MV 2 PC MV 1 PC DK	El Paso 36	El Paso 31	T 26 N
Pan American 3  PC MV	Southern Union 2	Southern Union 1	Consolidated 6 PC MV PC DK PC DK	
R4W		R3W		

Location Map to Accompany Application for Dual Completion

CONSOLIDATED OIL & GAS, INC.

Champlin No. 8-25, Sec. 25, T27N, R4W, Rio Arriba Co.  
New Mexico

