

OIL CONSERVATION COMMISSION  
Aztec DISTRICT

OIL CONSERVATION COMMISSION  
BOX 871  
SANTA FE, NEW MEXICO

DATE 8-29-63

Re: Proposed NSP \_\_\_\_\_

Proposed NWU \_\_\_\_\_

Proposed NSL \_\_\_\_\_

Proposed NFO \_\_\_\_\_

Proposed DC XXX


Gentlemen:


I have examined the application dated August 26, 1963  
for the Consolidated Oil & Gas, Inc. Champlin #5-25  
Operator Lease and Well No. K-25-27N-4W S-T-R

and my recommendations are as follows:

Approve

Yours very truly,

  
A. R. Kendrick



# *Consolidated Oil & Gas, Inc.*

*Executive Offices*

4150 EAST MEXICO AVENUE  
DENVER, COLORADO 80222  
PHONE: 757-5441

August 26, 1963

Oil Conservation Commission  
State of New Mexico  
P. O. Box 871  
Santa Fe, New Mexico

Gentlemen:

Enclosed is our Application for Dual Completion of the  
Champlin Well No. 5-25 located in Section 25, Township 27  
North, Range 4 West, Rio Arriba County, New Mexico.  
Administrative approval is requested.

Thank you for your cooperation in this matter.

Yours very truly,

CONSOLIDATED OIL & GAS, INC.

W. H. Williams, Chief Engineer

pt/

Enclosures

cc: NMOGCC  
Aztec, New Mexico





# *Consolidated Oil & Gas, Inc.*

## *Executive Offices*

4150 EAST MEXICO AVENUE  
DENVER, COLORADO 80222  
PHONE: 757-5441

August 26, 1963

Mobil Oil Company  
P. O. Box 3371  
Durango, Colorado

El Paso Natural Gas Co.  
P. O. Box 990  
Farmington, New Mexico



Gentlemen:

Enclosed is a copy of our Application for Dual Completion of the Champlin Well No. 5-25 located in Section 25, Township 27 North, Range 4 West, Rio Arriba County, New Mexico. If as offset operators you have no objection to this dual completion, we will appreciate your so advising the New Mexico Oil & Gas Conservation Commission. A carbon copy of your letter to the Commission directed to the undersigned would also be appreciated.

Thank you for your cooperation in this matter.

Yours very truly,

CONSOLIDATED OIL & GAS, INC.

W. H. Williams, Chief Engineer

pt  
Enclosures

cc: NMOGCC

## NEW MEXICO OIL CONSERVATION COMMISSION

SANTA FE, NEW MEXICO

7-3-58

## APPLICATION FOR DUAL COMPLETION

Field Name <b>Tapicito PC and Blanco Mesaverde</b>		County <b>Rio Arriba</b>	Date <b>August 26, 1963</b>
Operator <b>Consolidated Oil &amp; Gas Inc.</b>		Lease <b>Champlin</b>	Well No. <b>5-25</b>
Location of Well <b>K</b>	Unit <b>25</b>	Section <b>27N</b>	Range <b>4 W</b>

1. Has the New Mexico Oil Conservation Commission heretofore authorized the dual completion of a well in these same pools or in the same zones within one mile of the subject well? YES XX NO       

2. If answer is yes, identify one such instance: Order No. MC-1299 ; Operator, Lease, and Well No.:

**Consolidated Oil & Gas, Inc., CHAMPLIN No. 3-35**

3. The following facts are submitted:	Upper Zone	Lower Zone
a. Name of reservoir	<b>Pictured Cliffs</b>	<b>Mesaverde</b>
b. Top and Bottom of Pay Section (Perforations)	<b>4154 - 4292</b>	<b>6316 - 6428</b>
c. Type of production (Oil or Gas)	<b>Gas</b>	<b>Gas</b>
d. Method of Production (Flowing or Artificial Lift)	<b>Flowing</b>	<b>Flowing</b>

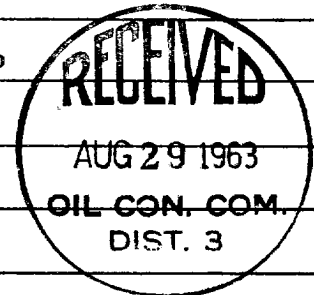
4. The following are attached. (Please mark YES or NO)

- Yes a. Diagrammatic Sketch of the Dual Completion, showing all casing strings, including size and setting, top of cement, perforated intervals, tubing strings, including diameters and setting depth, location and type of packers and side door chokes, and such other information as may be pertinent.
- Yes b. Plat showing the location of all wells on applicant's lease, all offset wells on offset leases, and the names and addresses of operators of all leases offsetting applicant's lease.
- Yes c. Waivers consenting to such dual completion from each offset operator, or in lieu thereof, evidence that said offset operators have been furnished copies of the application.\*
- Yes d. Electrical log of the well or other acceptable log with tops and bottoms of producing zones and intervals of perforation indicated thereon. (If such log is not available at the time application is filed, it shall be submitted as provided by Rule 112-A.)

5. List all offset operators to the lease on which this well is located together with their correct mailing address.

**El Paso Natural Gas Co., P. O. Box 990, Farmington, New Mexico**

**Mobil Oil Co., P. O. Box 3371, Durango, Colo.**



6. Were all operators listed in Item 5 above notified and furnished a copy of this application? YES XX NO       . If answer is yes, give date of such notification August 26, 1963

CERTIFICATE: I, the undersigned, state that I am the Chief Engineer of the Consolidated Oil & Gas Inc. (company), and that I am authorized by said company to make this report; and that this report was prepared under my supervision and direction and that the facts stated therein are true, correct and complete to the best of my knowledge.

William  
Signature

\* Should waivers from all offset operators not accompany an application for administrative approval, the New Mexico Oil Conservation Commission will hold the application for a period of twenty (20) days from date of receipt by the Commission's Santa Fe office. If, after said twenty-day period, no protest nor request for hearing is received by the Santa Fe office, the application will then be processed.

NOTE: If the proposed dual completion will result in an unorthodox well location and/or a non-standard proration unit in either or both of the producing zones, then separate application for approval of the same should be filed simultaneously with this application.

Diagrammatic Sketch  
to Accompany  
Application for Dual Completion

CHAMPLIN 5-25  
Sec. 25, T27N, R 4 W  
Rio Arriba Co., New Mexico

8 5/8" csq set @  
284', cement circulated  
to surface

calculated  
Top of cement  
@ 2855'

Cemented thru stage collar  
@ 4365' with 216 sx  
50/50 pozmix

Baker Model "D" Packer  
set at 6210'

calculated top of cement  
@ 4946

5 1/2" csq set @ 6456'  
cemented with 216 sx  
50/50 pozmix

T.D. = 6480  
PBTD = 6430

1" tubing @

4154

Pictured Cliffs Perforations

4292

1 1/2" EUE tubing @

6316

Mesa Verde Perforations

6428'



El Paso 22	El Paso 23	El Paso 24	Socony Mobil 19	T 27 N
El Paso 27	El Paso 26	Consolidated 8 25	El Paso 30	
El Paso 34	Consolidated 35	El Paso 36	El Paso 31	T 26 N
Pan American 3	Southern Union 2	Southern Union 1	Consolidated 6	
R4W		R3W		

Location Map to Accompany Application for Dual Completion

CONSOLIDATED OIL & GAS, INC.

Champlin No. 5 , Sec.25, T27N, R4W, Rio Arriba Co.  
New Mexico

