



COPY TO O.C.C.

UNITED STATES
DEPARTMENT OF THE INTERIOR
GEOLOGICAL SURVEY
P. O. Box 965
Farmington, New Mexico

August 27, 1955

El Paso Natural Gas Company
Box 997
Farmington, New Mexico

Re: Santa Fe 079403
14-08-001-950

Gentlemen:

Receipt is acknowledged of your "Notice of Intention to Drill" dated August 26, 1955 covering your well No. 11 San Juan 27-5 Unit in NE 1/4 sec. 27, T. 27 N., R. 5 W., N. M. P. M., Rio Arriba County, New Mexico, Blanco pool.


Your proposed work is hereby approved subject to compliance with the provisions of the "Oil and Gas Operating Regulations" revised May 25, 1942, a copy of which will be sent to you on request, and subject to the following conditions:

1. Drilling operations so authorized are subject to the attached sheet for general conditions of approval.
2. Furnish copies of all logs.


Very truly yours,

Jerry W. Long
Acting District Engineer

JWLong:ac



UNITED STATES
DEPARTMENT OF THE ARMY
OFFICE OF THE ADJUTANT GENERAL
WASHINGTON, D. C.



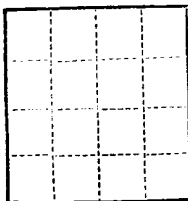
(SUBMIT IN TRIPLICATE)

UNITED STATES
DEPARTMENT OF THE INTERIOR
GEOLOGICAL SURVEY

Land Office Santa Fe

Lease No. 079394 079403

Unit San Juan 27-5 Unit
14-05-001-950



SUNDRY NOTICES AND REPORTS ON WELLS

NOTICE OF INTENTION TO DRILL	<input checked="" type="checkbox"/>	SUBSEQUENT REPORT OF WATER SHUT-OFF	
NOTICE OF INTENTION TO CHANGE PLANS		SUBSEQUENT REPORT OF SHOOTING OR ACIDIZING	
NOTICE OF INTENTION TO TEST WATER SHUT-OFF		SUBSEQUENT REPORT OF ALTERING CASING	
NOTICE OF INTENTION TO RE-DRILL OR REPAIR WELL		SUBSEQUENT REPORT OF RE-DRILLING OR REPAIR	
NOTICE OF INTENTION TO SHOOT OR ACIDIZE		SUBSEQUENT REPORT OF ABANDONMENT	
NOTICE OF INTENTION TO PULL OR ALTER CASING		SUPPLEMENTARY WELL HISTORY	
NOTICE OF INTENTION TO ABANDON WELL			

(INDICATE ABOVE BY CHECK MARK NATURE OF REPORT, NOTICE, OR OTHER DATA)

August 26, 1955

Well No. 11 is located 1450 ft. from N line and 990 ft. from E line of sec. 27

E Section 27 27N 5E NMPN
($\frac{1}{4}$ Sec. and Sec. No.) (Twp.) (Range) (Meridian)
Blanco Rio Arriba New Mexico
(Field) (County or Subdivision) (State or Territory)

The elevation of the derrick floor above sea level is 6503 ft.

DETAILS OF WORK

(State names of and expected depths to objective sands; show sizes, weights, and lengths of proposed casings; indicate mudding jobs, cementing points, and all other important proposed work)

It is intended to drill a well with rotary tools through the Mesa Verde drilling the pay section with gas circulation, and to sandoil the Cliff House and point lookout formations. Total depth 5585'.

Casing Program:

9 5/8" at 170' with 125 sacks regular cement circulated to surface.
7" at 4065' with 250 sacks Pozzix and 250 sacks regular cement.

The E/2 of Section 27 is dedicated to this well.
(S/2) of 079394.

I understand that this plan of work must receive approval in writing by the Geological Survey before operation may be commenced.

Company El Paso Natural Gas Company

Address Box 957

Farmington, New Mexico

By [Signature]
Title Petroleum Engineer

