

(SUBMIT IN TRIPLICATE)

UNITED STATES  
DEPARTMENT OF THE INTERIOR  
GEOLOGICAL SURVEY

Land Office Santa Fe  
Lease No. 070364  
Unit Rincon Unit

SUNDRY NOTICES AND REPORTS ON WELLS

NOTICE OF INTENTION TO DRILL	SUBSEQUENT REPORT OF WATER SHUT-OFF
NOTICE OF INTENTION TO CHANGE PLANS	SUBSEQUENT REPORT OF SHOOTING OR ACIDIZING
NOTICE OF INTENTION TO TEST WATER SHUT-OFF	SUBSEQUENT REPORT OF ALTERING CASING
NOTICE OF INTENTION TO RE-DRILL OR REPAIR WELL	SUBSEQUENT REPORT OF RE-DRILLING OR REPAIR
NOTICE OF INTENTION TO SHOOT OR ACIDIZE	SUBSEQUENT REPORT OF ABANDONMENT
NOTICE OF INTENTION TO PULL OR ALTER CASING	SUPPLEMENTARY WELL HISTORY
NOTICE OF INTENTION TO ABANDON WELL	

(INDICATE ABOVE BY CHECK MARK NATURE OF REPORT, NOTICE, OR OTHER DATA)

December 15, 1958

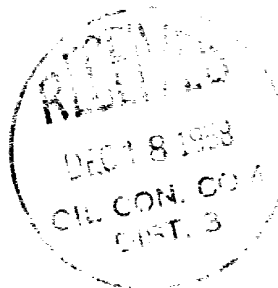
Well No. 23 is located 957 ft. from N line and 1656 ft. from E line of sec. 29  
NE Sec 29 27N 6W R.M.P.M.  
(¼ Sec. and Sec. No.) (Twp.) (Range) (Meridian)  
So. Blanco P.C. Rio Arriba New Mexico  
(Field) (County or Subdivision) (State or Territory)

The elevation of the derrick floor above sea level is 6522 ft.

DETAILS OF WORK

(State names of and expected depths to objective sands; show sizes, weights, and lengths of proposed casings; indicate mudding jobs, cementing points, and all other important proposed work)

This plat is re-issued to show correct location from recent United States Cadastral Survey. This is a completed well.



I understand that this plan of work must receive approval in writing by the Geological Survey before operations may be commenced.

Company El Paso Natural Gas Company  
Address Box 997  
Farmington, New Mexico  
By U.S. Geol. & Min. Survey R. G. MILLER  
Title Petroleum Engineer

## Well Location and Acreage Dedication Plat

Section A.

Date **DECEMBER 4, 1958**

Operator **EL PASO NATURAL GAS COMPANY** Lease **RINCON** SF **079364**  
 Well No. **28** Unit Letter **B** Section **29** Township **27-N** Range **6-W** NMPM  
 Located **957** Feet From **NORTH** Line, **1656** Feet From **EAST** Line  
 County **RIO ARriba** G. L. Elevation **6582** Dedicated Acreage **160** Acres  
 Name of Producing Formation **PICTURED CLIFF** Pool **SOUTH BLANCO PICTURED CLIFF**

1. Is the Operator the only owner in the dedicated acreage outlined on the plat below?  
 Yes ☒ No
2. If the answer to question one is "no", have the interests of all the owners been consolidated by communitization agreement or otherwise? Yes No If answer is "yes", Type of Consolidation.
3. If the answer to question two is "no", list all the owners and their respective interests below:
- | Owner | Land Description |
|-------|------------------|
|       |                  |



**RECEIVED**  
**DEC 17 1958**  
 U.S. GEOLOGICAL SURVEY  
 FARMINGTON, NEW MEXICO

Section B.

This is to certify that the information in Section A above is true and complete to the best of my knowledge and belief.

**El Paso Natural Gas Company**

(Operator)

Original Signed **R. G. MILLER**

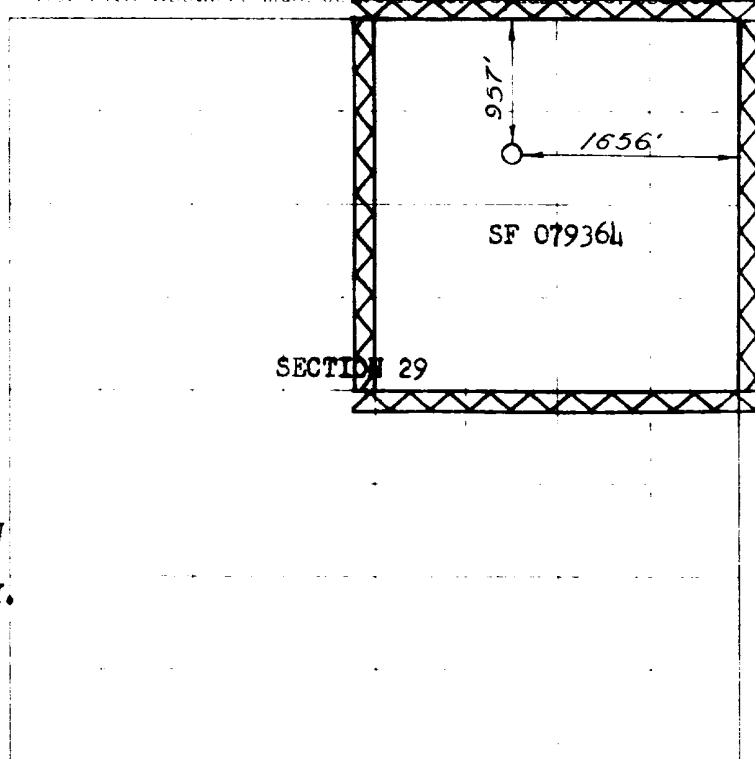
(Representative)

**Box 997**


(Address)

**Farmington, New Mexico**

Note: All distances must be from outer boundaries of section



**NOTE: THIS PLAT IS RE-ISSUED TO SHOW CORRECT LOCATION FROM RECENT UNITED STATES CADASTRAL SURVEY. THIS IS A COMPLETED WELL.**  
**12 4 58**



Scale 1 inch equals 1 mile

This is to certify that the above plat was prepared from field notes of actual surveys made by me or under my supervision and that the same are true and correct to the best of my knowledge and belief.

(Seal)

Farmington, New Mexico

Date Surveyed **MAY 12, 1954**

*David A. Kilmer*  
 Registered Professional Engineer and/or Land Surveyor