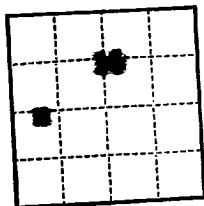


Form 9-331b  
(April 1952)



Form 9-331b  
Supplement - 1  
File - 1

(SUBMIT IN TRIPLICATE)

UNITED STATES  
DEPARTMENT OF THE INTERIOR  
GEOLOGICAL SURVEY

Budget Bureau Inv. No. \_\_\_\_\_  
Approval expires 12-31-55.  
Indian Agency \_\_\_\_\_  
Allottee \_\_\_\_\_  
Lease No. \_\_\_\_\_

SUNDRY NOTICES AND REPORTS ON WELLS

NOTICE OF INTENTION TO DRILL	SUBSEQUENT REPORT OF WATER SHUT-OFF
NOTICE OF INTENTION TO CHANGE PLANS	SUBSEQUENT REPORT OF SHOOTING OR ACIDIZING
NOTICE OF INTENTION TO TEST WATER SHUT-OFF	SUBSEQUENT REPORT OF ALTERING CASING
NOTICE OF INTENTION TO REDRILL OR REPAIR WELL	SUBSEQUENT REPORT OF REDRILLING OR REPAIR
NOTICE OF INTENTION TO SHOOT OR ACIDIZE	SUBSEQUENT REPORT OF ABANDONMENT
NOTICE OF INTENTION TO PULL OR ALTER CASING	SUPPLEMENTARY WELL HISTORY
NOTICE OF INTENTION TO ABANDON WELL	

(INDICATE ABOVE BY CHECK MARK NATURE OF REPORT, NOTICE, OR OTHER DATA)

RECEIVED  
JAN 2 1957

U. S. GEOLOGICAL SURVEY  
FARMINGTON, NEW MEXICO

Well No. \_\_\_\_\_ is located \_\_\_\_\_ ft. from [S] line and \_\_\_\_\_ ft. from [W] line of sec. \_\_\_\_\_  
\_\_\_\_\_ (Twp.) \_\_\_\_\_ (Range) \_\_\_\_\_ (Meridian)  
\_\_\_\_\_ (4 Sec. and Sec. No.) \_\_\_\_\_ (State of Texas)  
\_\_\_\_\_ (Field) \_\_\_\_\_ (County or Subdivision)

The elevation of the \_\_\_\_\_ above sea level is \_\_\_\_\_ ft.

DETAILS OF WORK

(State names of and expected depths to objective sands; show sizes, weights, and lengths of proposed casings; indicate mudding jobs, cementing points, and all other important proposed work)

Propose to drill 15" hole to 275', set 10-5/8" casing & cement to surface w/200 gal. Then drill 8-5/8" hole using water as minimum mud to 400', set 7-5/8" casing & cement w/200 gal. on 20 gal w/20 on each on bottom. Drill 6-5/8" hole with gas to 500', set 5-5/8" casing & cement w/200 gal. on 20 gal & 20 on each. If necessary after casing, cement top of liner w/20 on top. Drill 4-5/8" hole to total depth of 600'. The open hole to 600-620 will be fractured using approx 25,000 gal. water w/20 oil/gal. The 4-5/8" liner will be perforated from 600-620 & the bottom fractured using approx 25,000 gal. water w/20 oil/gal. The hole will be cleaned out to total depth, 6-5/8" casing being & the well completed. The 20% of Section 24, containing 100 acres is dedicated to this well.

ILLEGIBLE

I understand that this plan of work must receive approval

Company \_\_\_\_\_

Address \_\_\_\_\_  
\_\_\_\_\_

RAY PHILLIPS

By \_\_\_\_\_

Title \_\_\_\_\_

NEW MEXICO  
OIL CONSERVATION COMMISSION

Form C-128

Well Location and/or Gas Proration Plat

Date **December 20, 1956**

**Northwest Production**

Operator ~~San Antonio Production Corporation~~ Corporation Lease **"NE"**

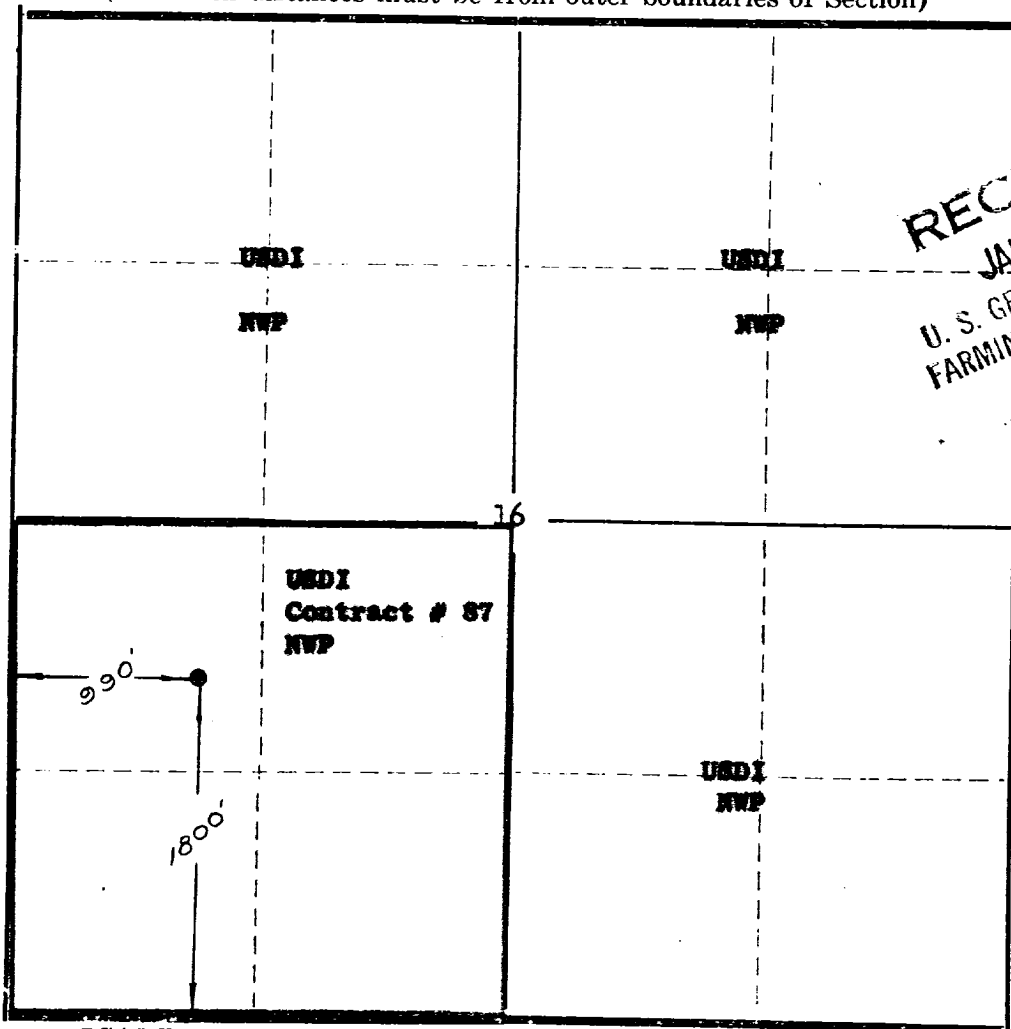
Well No. **1-16** Section **16** Township **27 North** Range **2 West** NMPM

Located **1800** Feet From **South** Line, **990** Feet From **West** Line,

**Rio Arriba** County, New Mexico. G. L. Elevation **7272**

Name of Producing Formation **Dakota** Pool **Wildcat** Dedicated Acreage **160**

(Note: All distances must be from outer boundaries of Section)



NOTE

This section of form is to be used for gas wells only.

SCALE: 1"=1000'

1. Is this Well a Dual Comp. ? Yes ☒ No ☐
2. If the answer to Question 1 is yes, are there any other dually completed wells within the dedicated acreage?  
Yes ☐ No ☐


Name **Ray Phillips RAY PHILLIPS**  
Position **Asst Mgr., Production Operations**  
Representing **Northwest Production Corporation**  
Address **530 Sims Bldg., Albuquerque, New Mexico**

This is to certify that the above plat was prepared from field notes of actual surveys made by me or under my supervision and that the same are true and correct to the best of my knowledge and belief.

Date Surveyed **December 8, 1956**

*Ernest V. Echoshawk*  
Ernest V. Echoshawk  
Reg. Land Surveyor. N. Mex., Reg. No. 1545

R 2 W

Magnolia 8	NWP 9	NWP 10
Magnolia 17	NWP 16 1-16 	NWP 15
Magnolia 20	Magnolia 21	Magnolia 22

T  
27  
N

LOCATION AND OWNERSHIP PLAT FOR  
"NE" WELL 1-16 IN SECTION 16 OF  
T 27 N AND R 4 W WITH WORKING  
INTEREST RIGHTS TO BASE OF  
GALLUP FORMATION

**NORTHWEST PRODUCTION CORPORATION**  
**ALBUQUERQUE, NEW MEXICO**

APPLICATION FOR DUAL GAS COMPLETION  
OF "NE" WELL 1-16 IN MESAVERDE AND  
GALLUP FORMATION

RIO ARriba COUNTY  
NEW MEXICO

CONTRACT # 87


Drawn: W.H. McGahey

Scale 1" = 3000'

Approved: Ray Phillips

Date 5-14-57

R 2 W

Magnolia 8	NWP 9	NWP 10
Magnolia 17	NWP 16 1-16 	NWP 15
Magnolia 20	Magnolia 21	Magnolia 22

T  
27  
N

LOCATION AND OWNERSHIP PLAT FOR  
"NE" WELL 1-16 IN SECTION 16 OF  
T 27 N AND R 4 W WITH WORKING  
INTEREST RIGHTS TO BASE OF  
GALLUP FORMATION

**NORTHWEST PRODUCTION CORPORATION**  
**ALBUQUERQUE, NEW MEXICO**

APPLICATION FOR DUAL GAS COMPLETION  
OF "NE" WELL 1-16 IN MESAVERDE AND  
GALLUP FORMATION


RIO ARriba COUNTY  
NEW MEXICO

CONTRACT # 87

Drawn: W.H. McGahey  
Approved: Ray Phillips

Scale 1" = 3000'  
Date 5-14-57

R 2 W

Magnolia  8	NWP  9	NWP  10
Magnolia  17	NWP  16 1-16 	NWP  15
Magnolia  20	Magnolia  21	Magnolia  22

T  
27  
N

LOCATION AND OWNERSHIP PLAT FOR  
"NE" WELL 1-16 IN SECTION 16 OF  
T 27 N AND R 4 W WITH WORKING  
INTEREST RIGHTS TO BASE OF  
GALLUP FORMATION

**NORTHWEST PRODUCTION CORPORATION  
ALBUQUERQUE, NEW MEXICO**

APPLICATION FOR DUAL GAS COMPLETION  
OF "NE" WELL 1-16 IN MESAVERDE AND  
GALLUP FORMATION

RIO ARriba COUNTY  
NEW MEXICO

CONTRACT # 87

Drawn: W.H. McGahey

Scale 1" = 3000'

Approved: Ray Phillips

Date 5-14-57