



IN REPLY REFER TO:

UNITED STATES
DEPARTMENT OF THE INTERIOR
GEOLOGICAL SURVEY
P. O. Box 965
Farmington, New Mexico

April 11, 1956

El Paso Natural Gas Company
Box 997
Farmington, New Mexico

Re: Santa Fe 080385

Gentlemen:

Receipt is acknowledged of your "Notice of Intention to Drill" dated April 9, 1956 covering your well No. 65 Rincon Unit in SE¹ sec. 23, T. 27 N., R. 7 W., N. M. P. M., Rio Arriba County, New Mexico, So. Blanco-P.C.

Your proposed work is hereby approved subject to compliance with the provisions of the "Oil and Gas Operating Regulations" revised May 25, 1942, a copy of which will be sent to you on request, and subject to the following conditions:

1. Drilling operations so authorized are subject to the attached sheet for general conditions of approval.
2. Furnish copies of all logs.

Very truly yours,

(Orig. Sgd.) P. T. McGRATH

P. T. McGrath
District Engineer

PTMcGrath:ac



UNITED STATES
DEPARTMENT OF THE INTERIOR
GEOLOGICAL SURVEY



WASHINGTON, D. C.
February 1, 1901

Mr. J. H. ...

Dear Sir:

I have the honor to acknowledge the receipt of your letter of the 28th inst.

and in reply to inform you that the same has been forwarded to the proper authorities for their consideration.

The matter is now under consideration and it is hoped that a final decision will be reached in the near future. I am, Sir, very respectfully,
Yours very truly,
J. H. ...

I am, Sir, very respectfully,
Yours very truly,
J. H. ...

I am, Sir, very respectfully,
Yours very truly,
J. H. ...

I am, Sir, very respectfully,
Yours very truly,
J. H. ...

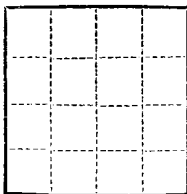
Very truly,
J. H. ...

I am, Sir, very respectfully,
Yours very truly,
J. H. ...

(SUBMIT IN TRIPLICATE)

UNITED STATES
DEPARTMENT OF THE INTERIOR
GEOLOGICAL SURVEY

Land Office Santa Fe
Lease No. 080385
Unit Rincon Unit



SUNDRY NOTICES AND REPORTS ON WELLS

NOTICE OF INTENTION TO DRILL	<input checked="" type="checkbox"/>	SUBSEQUENT REPORT OF WATER SHUT-OFF	
NOTICE OF INTENTION TO CHANGE PLANS		SUBSEQUENT REPORT OF SHOOTING OR ACIDIZING	
NOTICE OF INTENTION TO TEST WATER SHUT-OFF		SUBSEQUENT REPORT OF ALTERING CASING	
NOTICE OF INTENTION TO RE-DRILL OR REPAIR WELL		SUBSEQUENT REPORT OF RE-DRILLING OR REPAIR	
NOTICE OF INTENTION TO SHOOT OR ACIDIZE		SUBSEQUENT REPORT OF ABANDONMENT	
NOTICE OF INTENTION TO PULL OR ALTER CASING		SUPPLEMENTARY WELL HISTORY	
NOTICE OF INTENTION TO ABANDON WELL			

(INDICATE ABOVE BY CHECK MARK NATURE OF REPORT, NOTICE, OR OTHER DATA)

April 9, 1956

Well No. 65 is located 990 ft. from S line and 1650 ft. from E line of sec. 23

SE Section 23 27N 7E 106W
(1/4 Sec. and Sec. No.) (Twp.) (Range) (Meridian)

So. Blanco P.C. Rio Arriba New Mexico
(Field) (County or Subdivision) (State or Territory)

The elevation of the derrick floor above sea level is 6722 ft.

DETAILS OF WORK

(State names of and expected depths to objective sands; show sizes, weights, and lengths of proposed casings; indicate mudding jobs, cementing points, and all other important proposed work)

It is intended to drill a well thru the Pictured Cliff formation using rotary tools to the casing point and to drill the pay section with cable tools and to water fracture the entire pay section. Est. T.D. 3226'.

Casing Program:

9 5/8" at 120' with 125 sacks regular cement circulated to surface.
5 1/2" at 3156' with 75 sacks regular cement, 75 sacks Pozzix.

The SE/4 of Section 23 is dedicated to this well.
(SE/4) SF 080385.

I understand that this plan of work must receive approval in writing by the Geological Survey before operations may be commenced.

Company El Paso Natural Gas Company

Address Box 997

Farmington, New Mexico

By [Signature]
Title Petroleum Engineer

NEW MEXICO

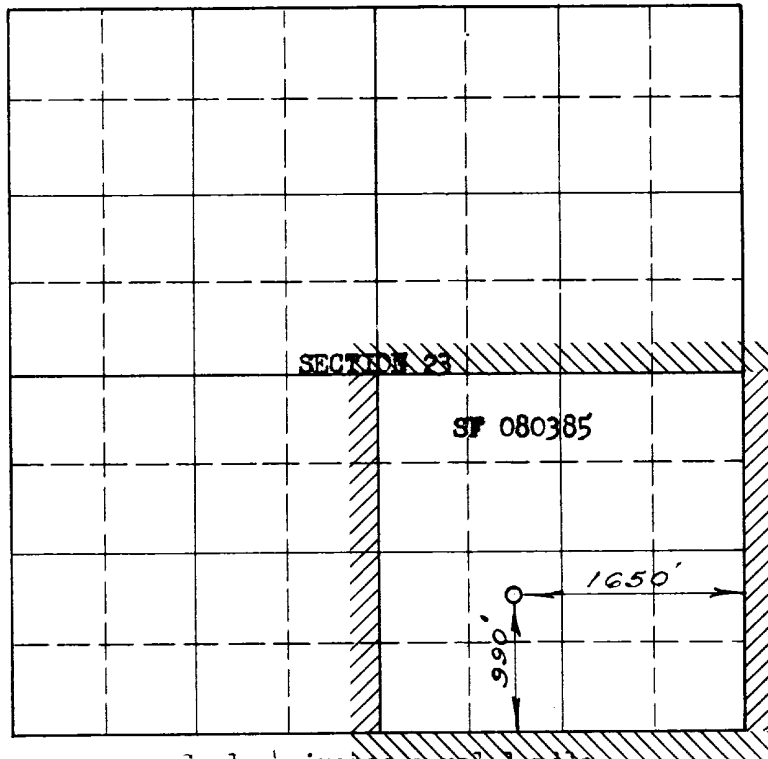
Form 2-10

OIL CONSERVATION COMMISSION


WELL LOCATION AND/OR GAS PRODUCTION PLAT

DATE MARCH 16, 1956OPERATOR EL PASO NATURAL GAS COMPANY LEASE RINCON SF 080385WELL NO. 65 SECTION 23 TOWNSHIP 27-N RANGE 7-W NMPMLOCATED 990 FEET FROM SOUTH LINE 1650 FEET FROM EAST LINERIO ARRIJA COUNTY, NEW MEXICO G. L. ELEVATION 6712NAME OF PRODUCING FORMATION PICTURED CLIFF POOL SO. BLANCO DEDICATED ACREAGE 160
(1882 PLATS)

Note: All distances must be from outer boundaries of section.



Scale 4 inches equal 1 mile

This section of
form is to be used
for gas wells only

This is to certify that the above plat was prepared from field notes of actual surveys made by me or under my supervision and that the same are true and correct to the best of my knowledge and belief.

Date Surveyed MARCH 8, 1956

E. O. Walker
Registered Professional Engineer and/or
Land Surveyor

(Seal)

Farmington, New Mexico

1. Is this well a Dual Com.
Yes _____ No X
 2. If the answer to question 1
is yes, are there any other
dualy completed wells within
the dedicated acreage.
Yes _____ No _____
- Name W. L. L. L. L.
Position Petroleum Engineer
Representing El Paso Natural Gas
Address Box 997, Farmington, N.M.