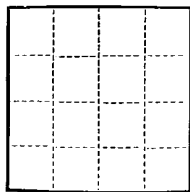


VERBAL APPROVAL RECEIVED 2-16-59

Budget Bureau No. 42-R358.4  
Approval expires 12-31-60.



(SUBMIT IN TRIPLICATE)

UNITED STATES  
DEPARTMENT OF THE INTERIOR  
GEOLOGICAL SURVEY

Land Office Santa Fe  
Lease No. 079492-B  
Unit San Juan 27-5 Unit  
14-08-001-950

SUNDRY NOTICES AND REPORTS ON WELLS

RECEIVED

NOTICE OF INTENTION TO DRILL	<input checked="" type="checkbox"/>	SUBSEQUENT REPORT OF WATER SHUT-OFF	
NOTICE OF INTENTION TO CHANGE PLANS		SUBSEQUENT REPORT OF SHOOTING OR ACIDIZING	
NOTICE OF INTENTION TO TEST WATER SHUT-OFF		SUBSEQUENT REPORT OF ALTERING CASING	
NOTICE OF INTENTION TO RE-DRILL OR REPAIR WELL		SUBSEQUENT REPORT OF RE-DRILLING OR REPAIR	
NOTICE OF INTENTION TO SHOOT OR ACIDIZE		SUBSEQUENT REPORT OF ABANDONMENT	
NOTICE OF INTENTION TO PULL OR ALTER CASING		SUPPLEMENTARY WELL HISTORY	
NOTICE OF INTENTION TO ABANDON WELL			

(INDICATE ABOVE BY CHECK MARK NATURE OF REPORT, NOTICE, OR OTHER DATA)

February 17, 1959

Well No. 43 (3M) is located 1000 ft. from XXX line and 920 ft. from XXX line of sec. 24

SW Sec. 24 27N 5W N.M.P.M.  
(1/4 Sec. and Sec. No.) (Twp.) (Range) (Meridian)

Blanco & Tapacito P.C. Ext. Rio Arriba New Mexico  
(Field) (County or Subdivision) (State or Territory)

The elevation of the derrick floor above sea level is 6573 ft.

DETAILS OF WORK

(State names of and expected depths to objective sands; show sizes, weights, and lengths of proposed casings; indicate mudlogging jobs, cementing points, and all other important proposed work)

It is intended to drill & dual complete a well in the Pictured Cliffs formation & Mesa Verde formation. Mud circulation will be used thru the Pictured Cliffs formation & set intermediate casing. Gas circulation will be used thru the Mesa Verde & a production liner will be set. Possible productive intervals will be perforated & fractured. Estimated Total Depth 5756'.

Casing Program:

10 3/4" at 170' with 125 sacks cement circulated to the surface.  
7 5/8" at 3573' with 250 sacks cement.  
5 1/2" liner at 5756' with 300 sacks cement.

The W/2 of Section 24 is dedicated to the Mesa Verde.  
The SW/4 of Section 24 is dedicated to the Pictured Cliffs.  
W/2: S.F. 079492-B

I understand that this plan of work must receive approval in writing by the Geological Survey before operations may be commenced.


Company El Paso Natural Gas Company

Address Box 997

Farmington, New Mexico

By ORIGINAL SIGNED J.J. TILLERSON

Title Petroleum Engineer



FEBRUARY 16, 1959

Operator **EL PASO NATURAL GAS COMPANY** SAN JUAN 27-5 UNIT SF 079492-B  
 Well No. **43 (PM)** East Quarter **M** Section **24** Township **27-N** Range **5-W**  
 Depth **1000** Feet From **SOUTH** Line **990** Feet From **WEST** Line  
 County **RIO ARriba** Section **6563** Section **320 & 160**  
 Name of Production Unit **MESA VERDE AND PICTURED CLIFF** BLANCO MV, TAPACITO PC EXT.

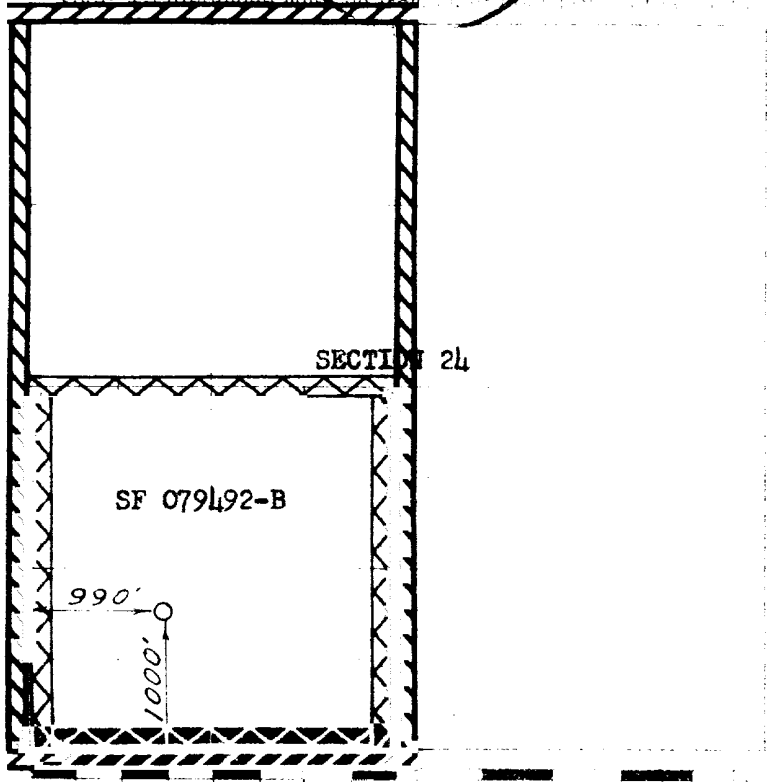
Is this Operator the only owner of the land here and are you the owner of the land?  
 Yes **XX** No  
 If the owner of the land is not the Operator, have the interests of all the owners been acquired by the Operator?  
 Yes No If not, what is the type of interest?

Are there any other persons who are the owners of the land and their interests have been acquired by the Operator?  
 Yes No

RECEIVED  
 FEB 10 1959  
 OIL CON. COM.  
 DIST. 3  
 FEB 18 1959  
 GEOLOGICAL SURVEY  
 NEW MEXICO

The following is a copy of the information received from the Operator and the Operator's representative, who is the owner of the land, and the Operator's representative, who is the owner of the land.

**El Paso Natural Gas Company**  
 Operator  
 ORIGINAL SIGNED J.L. TILLERON  
 Representative  
 Box 997  
 Farmington, New Mexico



Scale: 1 inch = 1 mile

The following is a copy of the information received from the Operator and the Operator's representative, who is the owner of the land, and the Operator's representative, who is the owner of the land.

DECEMBER 30, 1958  
*David O. Tilleron*  
 David O. Tilleron, Operator