

NEW MEXICO OIL CONSERVATION COMMISSION
Santa Fe, New Mexico

Form C-101
Revised (12/1/55)

NOTICE OF INTENTION TO DRILL

Notice must be given to the District Office of the Oil Conservation Commission and approval obtained before drilling or recompletion begins. If changes in the proposed plan are considered advisable, a copy of this notice showing such changes will be returned to the sender. Submit this notice in QUINTUPLICATE. One copy will be returned following approval. See additional instructions in Rules and Regulations of the Commission. If State Land submit 6 Copies Attach Form C- 128 in triplicate to first 3 copies of form C-101

Farmington, New Mexico

October 28, 1959

(Place)

(Date)

OIL CONSERVATION COMMISSION
SANTA FE, NEW MEXICO

Gentlemen:

You are hereby notified that it is our intention to commence the Drilling of a well to be known as

El Paso Natural Gas Company

(Company or Operator)

San Juan 27-4 Unit

(Lease)

Well No. 23 (PM)

M

(Unit)

located 1090 feet from the South line and 990 feet from the

West

line of Section 19

T. 27N

R. 4W

NMPM.

(GIVE LOCATION FROM SECTION LINE) Blanco M.V. & Tapacito FC Pool, Rio Arriba County

If State Land the Oil and Gas Lease is No.

If patented land the owner is.

Address.

We propose to drill well with drilling equipment as follows: Rotary tools, using gas circulation to drill from the Lewis thru the Mesa Verde formation.

The status of plugging bond is Statewide.

Drilling Contractor

We intend to complete this well in the Pictured Cliffs & Mesa Verde formation.
formation at an approximate depth of 5900 feet.

6642'G, 6652'DF

CASING PROGRAM

We propose to use the following strings of Casing and to cement them as indicated:

Size of Hole	Size of Casing	Weight per Foot	New or Second Hand	Depth	Sacks Cement
15"	10 3/4"	32.75	New	170'	125
9 7/8"	7 5/8"	26.40	New	3685'	250
6 3/4"	5 1/2"	15.50	New	5900'	300

If changes in the above plans become advisable we will notify you immediately.

ADDITIONAL INFORMATION (If recompletion give full details of proposed plan of work.) Possible productive zones in the Pictured Cliffs and Mesa Verde will be perforated and fractured.

Approved
Except as follows:

10-29, 1959

Sincerely yours,

El Paso Natural Gas Company

(Company or Operator)

By

ORIGINAL SIGNED H.E. McANALLY

Position Petroleum Engineer


Send Communications regarding well to

Name E. S. Oberly

Address Box 997, Farmington, New Mexico

OIL CONSERVATION COMMISSION

By



OIL CONSERVATION COMMISSION		
AZTEC DISTRICT OFFICE		
No. Copies Received		
DISTRIBUTION		
	NO. FURNISHED	
Operator	2	
Santa Fe	1	
Protraction Office		
State Land Office		
U. S. G. S.	2	
Transporter		
File	1	✓

NEW MEXICO OIL CONSERVATION COMMISSION

Well Location and Acreage Dedication Plat

Section A.

Date **OCTOBER 27, 1959**

Operator **EL PASO NATURAL GAS COMPANY** Lease **SAN JUAN 27-4 UNIT** FEE
 Well No. **23(PM)** Unit Letter **M** Section **19** Township **27-N** Range **4-W** State
 Located **1090** Feet From **SOUTH** Line, **990** Feet From **WEST**
 County **RIO ARriba** G. L. Elevation **6642** Dedication Acreage **321.48 & 160.77**
 Name of Producing Formation **PICTURED CLIFF AND MESA VERDE** **TAPACITO PC & BLANCO MV**

1. Is the Operator the only owner in the dedicated acreage outlined on the plat below?
 Yes ☐ No ☒ **X**
2. If the answer to question one is "no", have the interests of all the owners been consolidated by some written agreement or otherwise? Yes ☒ **X** No ☐ If answer is "yes", Type of Consolidation:

Unit Agreement

3. If the answer to question two is "no", list all the owners and their respective interests below:

Owner

Land Description

Section B.

This is to certify that the information in Section A above is true and complete to the best of my knowledge and belief.

El Paso Natural Gas Company


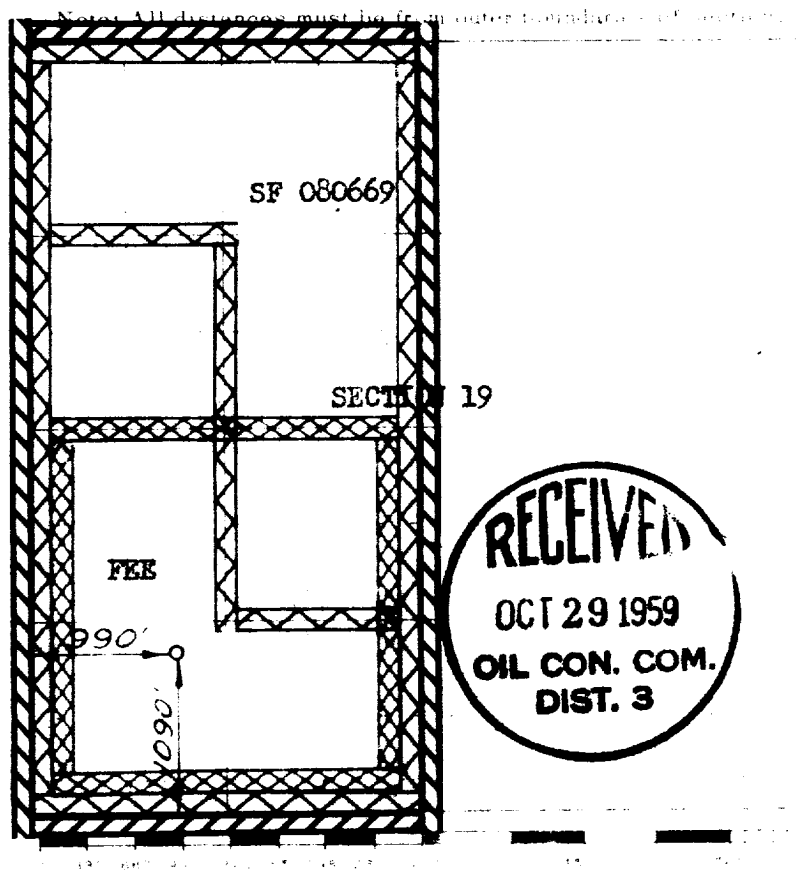
Operator

ORIGINAL SIGNED H.E. McANALLY

Representative

Box 997

Address

Farmington, New Mexico

This is to certify that the above plat was prepared from field notes of actual survey made by me or under my supervision and that the same are true and correct to the best of my knowledge and belief.

(Seal)

Date Surveyed **MARCH 23, 1959**

Paul C. Silver
 Registered Professional Engineer and Land Surveyor

Farmington, New Mexico