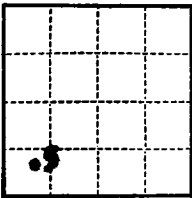


(SUBMIT IN TRIPLICATE)

Indian Agency Mescalero TribalCenter. 7th, Trust #103

Allottee \_\_\_\_\_

Lease No. Mescalero 70UNITED STATES  
DEPARTMENT OF THE INTERIOR  
GEOLOGICAL SURVEY

## SUNDRY NOTICES AND REPORTS ON WELLS

NOTICE OF INTENTION TO DRILL	<input checked="" type="checkbox"/>	SUBSEQUENT REPORT OF WATER SHUT-OFF	
NOTICE OF INTENTION TO CHANGE PLANS		SUBSEQUENT REPORT OF SHOOTING OR ACIDIZING	
NOTICE OF INTENTION TO TEST WATER SHUT-OFF		SUBSEQUENT REPORT OF ALTERING CASING	
NOTICE OF INTENTION TO REDRILL OR REPAIR WELL		SUBSEQUENT REPORT OF REDRILLING OR REPAIR	
NOTICE OF INTENTION TO SHOOT OR ACIDIZE		SUBSEQUENT REPORT OF ABANDONMENT	
NOTICE OF INTENTION TO PULL OR ALTER CASING		SUPPLEMENTARY WELL HISTORY	
NOTICE OF INTENTION TO ABANDON WELL			

(INDICATE ABOVE BY CHECK MARK NATURE OF REPORT, NOTICE, OR OTHER DATA)

RECEIVED

AUG 8 1958

U. S. GEOLOGICAL SURVEY  
FARMINGTON, NEW MEXICO

August 6,

19 58

Well No. 9 is located 990 ft. from [S] line and 990 ft. from [W] line of 23SW 1/4 Sec. 23

(1/4 Sec. and Sec. No.)

27N

(Twp.)

3W

(Range)

N.M.P.M.

(Meridian)

Blanco NW & Underhill, FC

(Field)

Rio Arriba

(County or Subdivision)

New Mexico

(State or Territory)

RECEIVED

AUG 11 1958

OIL CON. COM.  
DIST. 3The elevation of the derrick floor above sea level is 7200 ft. EST.

## DETAILS OF WORK



(State names of and expected depths to objective sands; show sizes, weights, and lengths of proposed casings; indicate mudding jobs, cementing points, and all other important proposed work)

We propose to drill the above well to a total depth of 6400' with Rotary Tools. We expect to test the following zones at the following approximate depths if indicative of oil or gas show.

SAND  
Pictured Cliffs  
Man VerdeEXPECTED YIELD  
990'  
990'We expect to test any other zones that appear productive of oil or gas.  
CASING PROGRAM To set approx. 390' of 10-3/4" surface Cas. w/approx. 300 sh. cement. Set approx. 1900' of 7-5/8" intermediate Cas. w/approx 190 sh. cement. Set approx. 2900' of 5" liner on bottom @ 6400', cemented w/approx 225 sh. cement. We propose to perforate and sand-water-free productive zones in the Pictured Cliffs and Man Verde zones for completion.

I understand that this plan of work must receive approval in writing by the Geological Survey before operations may be commenced.

Company Mescalero Petroleum CompanyAddress P. O. Box 2406Mills, New MexicoBy [Signature]Title District Superintendent



NEW MEXICO OIL CONSERVATION COMMISSION  
Well Location and Acreage Dedication Plat

Section A.

Date August 5, 1958

Operator MAGNOLIA PETROLEUM COMPANY Lease JICARILLA "F"  
Well No. 5 Unit Letter Section 23 Township 27N Range 3N NEPM  
Located 520 Feet From South Line, 520 Feet From East Line  
County Elizabethton G. L. Elevation 7283 Dedicated Acreage 360 Acres  
Name of Producing Formation Pictured Cliffs Pool Undesignated

1. Is the Operator the only owner in the dedicated acreage outlined on the plat below?  
Yes 2 No 0
2. If the answer to question one is "no," have the interests of all the owners been consolidated by communitization agreement or otherwise? Yes 0 No 2. If answer is "yes," Type of Consolidation 0
3. If the answer to question two is "no," list all the owners and their respective interests below:

Owner

Land Description

RECEIVED

AUG 8 1958

U. S. GEOLOGICAL SURVEY  
FARMINGTON, NEW MEXICO

Section B.

Magnolia Petroleum Co.

T 27 N R 3 W

Jicarilla "F"

N 89° 51' W (Call) 80.4 qh.

This is to certify that the information in Section A above is true and complete to the best of my knowledge and belief.

MAGNOLIA PETROLEUM COMPANY  
(Operator)

(Representative)



Box 2405, Hobbs, New Mexico  
Address

This is to certify that the well location shown on the plat in Section B was plotted from field notes of actual surveys made by me or under my supervision and that the same is true and correct to the best of my knowledge and belief.

Date Surveyed August 4, 1958  
Carl E. Turner  
Registered Professional  
Engineer and/or Land Surveyor.

Certificate No. 2170

NO. 01' W (Call) 80





1. The first part of the document discusses the importance of maintaining accurate records of all transactions. It emphasizes that proper record-keeping is essential for the integrity of the financial system and for the ability to detect and prevent fraud.

2. The second part of the document outlines the specific requirements for record-keeping. It states that all transactions must be recorded in a clear and concise manner, and that the records must be maintained for a minimum of five years. It also mentions that the records must be accessible to the relevant authorities at all times.

3. The third part of the document discusses the consequences of failing to comply with the record-keeping requirements. It states that any individual or organization that fails to maintain accurate records may be subject to fines and penalties. It also mentions that failure to comply may result in the suspension of the individual's or organization's ability to participate in the financial system.

4. The fourth part of the document provides information on how to obtain more information about the record-keeping requirements. It mentions that individuals and organizations can contact the relevant authorities for more information. It also mentions that there are many resources available online, including websites and manuals, that provide detailed information on the requirements.

5. The fifth part of the document discusses the importance of training and education in maintaining accurate records. It states that individuals and organizations must be trained in the proper record-keeping procedures. It also mentions that ongoing education is necessary to ensure that individuals and organizations are up-to-date on the latest record-keeping requirements.

6. The sixth part of the document provides information on how to report any suspected fraud or other illegal activity. It mentions that individuals and organizations should report any suspected fraud or other illegal activity to the relevant authorities. It also mentions that there are many resources available to help individuals and organizations report such activity, including hotlines and websites.