

NEW MEXICO OIL CONSERVATION COMMISSION
Santa Fe, New Mexico

NOTICE OF INTENTION TO DRILL OR RECOMPLETE

Notice must be given to the District Office of the Oil Conservation Commission and approval obtained before drilling or recompletion begins. If changes in the proposed plan are considered advisable, a copy of this notice showing such changes will be returned to the sender. Submit this notice in QUINTUPPLICATE. One copy will be returned following approval. See additional instructions in Rules and Regulations of the Commission.

Albuquerque, New Mexico

(Place)

August 3, 1954

(Date)

OIL CONSERVATION COMMISSION
SANTA FE, NEW MEXICO

Gentlemen:

You are hereby notified that it is our intention to commence the (Drilling) (~~Recompletion~~) of a well to be known as

Frances Dazzo and Sam Dazzo

(Company or Operator)

Pablo Candelaria

(Lease)

Well No. 1, in 27-5 (Unit) The well is

located 1750 feet from the North line and 1650 feet from the East line of Section 22, T. 27N, R. 5W, NMPM.

(GIVE LOCATION FROM SECTION LINE) Blance Mesaverde Pool, Rio Arriba County

If State Land the Oil and Gas Lease is No.

If patented land the owner is Pablo Candelaria

Address.

We propose to drill well with drilling equipment as follows: Cable Tools to 200' & Rotary to approximately 5500'

The status of plugging bond is Accompanying this intention to to drill

Drilling Contractor Conley Cox (Cable Tools)

We intend to complete this well in the Mesaverde formation at an approximate depth of 5500' feet.

CASING PROGRAM

We propose to use the following strings of Casing and to cement them as indicated:

| Size of Hole | Size of Casing | Weight per Foot | New or Second Hand | Depth | Sacks Cement |
|--------------|----------------|-----------------|--------------------|-------|----------------|
| 13" | 10 3/4" | 44 lb. | Second Hand | 200' | 100-Circulated |
| 8 3/4" | 7" | 26 lb. | New | 4600' | 150 Sacks |
| | | | | | |
| | | | | | |

If changes in the above plans become advisable we will notify you immediately.

ADDITIONAL INFORMATION (If recompletion give full details of proposed plan of work.)

Approved
Except as follows:

8-26, 1954

Sincerely yours,

Frances Dazzo and Sam Dazzo

(Company or Operator)

By Jay J. Harris

Position Geologist

Send Communications regarding well SAM DAZZO

Name Sam Dazzo

Room 624

Address First National Bank Bldg
Albuquerque, New Mexico


OIL CONSERVATION COMMISSION

By

W. B. Macey

SECRETARY DIRECTOR

Title



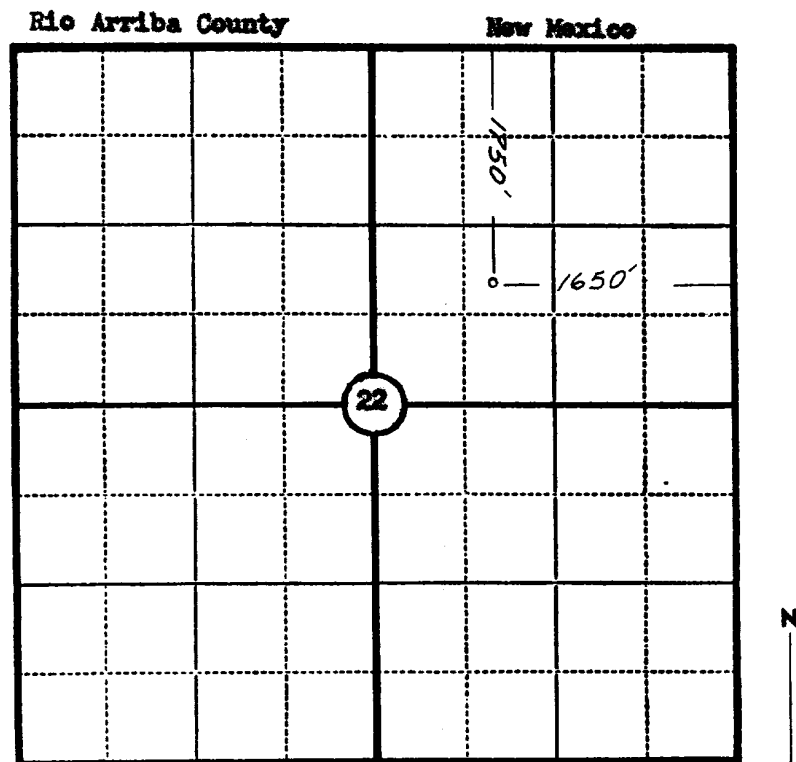
Company Sam Dazzo and Frances Joy Dazzo

Lease..... Well No.....

Sec. 22, T. 27 N., R. 5 W.

Location 1750' from the North line and
1650' from the East line

Elevation 6551.



Scale—4 inches equal 1 mile.

This is to certify that the above plat was prepared from field notes of actual surveys made by me or under my supervision and that the same are true and correct to the best of my knowledge and belief.

Charles J. Finklea

Seal:


Registered Professional **Charles J. Finklea**
Engineer and Land Surveyor. **N. Mex. Reg. # 1302**

Surveyed July 20, 1954

OIL CONSERVATION COMMISSION

P. O. BOX 871

SANTA FE, NEW MEXICO



August 26, 1954

Mr. Sam Dasse, Attorney
624 First National Bank Bldg.
ALBUQUERQUE N M

Dear Sir:

RE: Frances Joy Dasse and Sam Dasse, individuals; \$5,000.00 one-well bond; SW NE 22-27N-SW; Tri-State Insurance Co.; 8-26-54

The Oil Conservation Commission on this date approves the above-captioned \$5,000.00 one-well plugging bond covering your single operation on the above-described tract in Rio Arriba County, New Mexico.

Very truly yours,

W. B. Macey
Secretary-Director

WBMjr

cc: The Wernits Agency
3702 Central SE
Albuquerque N M

Oil Conservation Commission:
Artesia
Asteo
Hobbs

C
O
P
Y