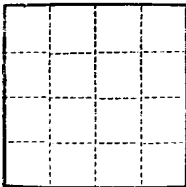


(SUBMIT IN TRIPLICATE)

UNITED STATES
DEPARTMENT OF THE INTERIOR
GEOLOGICAL SURVEY

Land Office **Santa Fe**
Lease No. **078840**
Unit **San Juan 26-7 Unit**
14-08-001-459



SUNDRY NOTICES AND REPORTS ON WELLS

NOTICE OF INTENTION TO DRILL.....	<input checked="" type="checkbox"/>	SUBSEQUENT REPORT OF WATER SHUT-OFF.....	
NOTICE OF INTENTION TO CHANGE PLANS.....		SUBSEQUENT REPORT OF SHOOTING OR ACIDIZING.....	
NOTICE OF INTENTION TO TEST WATER SHUT-OFF.....		SUBSEQUENT REPORT OF ALTERING CASING.....	
NOTICE OF INTENTION TO RE-DRILL OR REPAIR WELL.....		SUBSEQUENT REPORT OF RE-DRILLING OR REPAIR.....	
NOTICE OF INTENTION TO SHOOT OR ACIDIZE.....		SUBSEQUENT REPORT OF ABANDONMENT.....	
NOTICE OF INTENTION TO PULL OR ALTER CASING.....		SUPPLEMENTARY WELL HISTORY.....	
NOTICE OF INTENTION TO ABANDON WELL.....			

(INDICATE ABOVE BY CHECK MARK NATURE OF REPORT, NOTICE, OR OTHER DATA)

June 1, 1961

Well No. 122 is located 790 ft. from XX line and 1850 ft. from XX line of sec. 18

S.W. Section 18 27-N 7-W N.M.P.M.
($\frac{1}{4}$ Sec. and Sec. No.) (Twp.) (Range) (Meridian)
So. Blanco Pictured Cliffs Rio Arriba New Mexico
(Field) (County or Subdivision) (State or Territory)

The elevation of the derrick floor above sea level is 6550 ft.

DETAILS OF WORK


(State names of and expected depths to objective sands; show sizes, weights, and lengths of proposed casings; indicate mudding jobs, cementing points, and all other important proposed work)

It is intended to drill a well with rotary tools thru the Pictured Cliffs formation, and to perforate and fracture possible productive zones. Estimated Total Depth 2982'.

Casing Program:

9 5/8" set at 700' with 140 sacks cement circulated to surface.
2 7/8" set at 2982' with 250 sacks cement - 150% to circulate.

The SW/4 of Section 18 is dedicated to this well.



I understand that this plan of work must receive approval in writing by the Geological Survey before operation may be commenced.

Company El Paso Natural Gas Company

Address Box 990

Farmington, New Mexico

By Original Signed R. C. MILLER

Title Petroleum Engineer

NEW MEXICO OIL CONSERVATION COMMISSION

Well Location and Acreage Dedication Plat

Section A.

Date **May 5, 1961**

Operator **EL PASO NATURAL GAS COMPANY** Lease **SAN JUAN 28-7 UNIT** SF **078840**
 Well No. **122** Unit Letter **N** Section **18** Township **27-N** Range **7-W** NMPM
 Located **790** Feet From **SOUTH** Line **1850** Feet From **WEST** Line
 County **RIO ARriba** G. L. Elevation **6540** Dedicated Acreage **160.15** Acres
 Name of Producing Formation **PICTURED CLIFFS** Pool **SO. BLANCO P.C.**

1. Is the Operator the only owner in the dedicated acreage outlined on the plat below?
 Yes ☒ No ☐
2. If the answer to question one is "no", have the interests of all the owners been consolidated by communitization agreement or otherwise? Yes ☐ No ☐ If answer is "yes", Type of Consolidation.

3. If the answer to question two is "no", list all the owners and their respective interests below:

Owner

Land Description



Section B.

Note: All distances must be from outer boundaries of section.

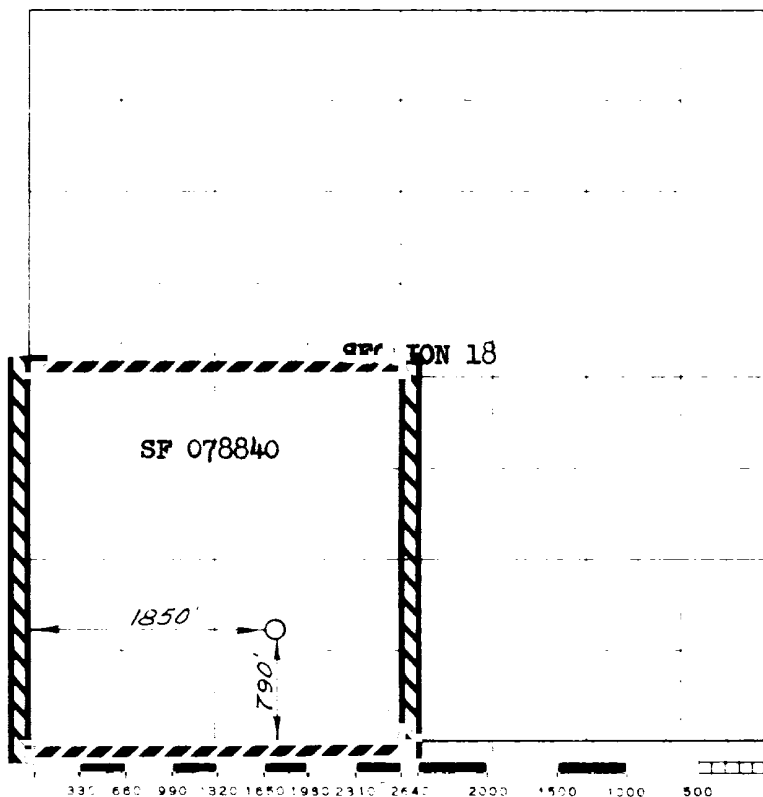
This is to certify that the information in Section A above is true and complete to the best of my knowledge and belief.

~~El Paso Natural Gas Company~~Original Signature **R. G. MILLER**

(Representative)

~~Box 720~~

(Address)

~~Farmington, New Mexico~~

Scale 4 inches equal 1 mile

This is to certify that the above plat was prepared from field notes of actual surveys made by me or under my supervision and that the same are true and correct to the best of my knowledge and belief.

(Seal)

Date Surveyed **May 4, 1961**

David O. Kilmer
 Registered Professional Engineer and/or Land Surveyor

Farmington, New Mexico