

MAGNOLIA PETROLEUM COMPANY

A SOCONY MOBIL COMPANY

P. O. Box 2406
Hobbs, New Mexico
October 3, 1957

New Mexico Oil Conservation Commission
P. O. Box 871
Santa Fe, New Mexico

Attention: Mr. A. L. Porter, Jr., Secretary-Director

Re: Jicarilla "E" #3
Sec. 15, T-27N, R-3W
Rio Arriba County, New Mexico

Gentlemen:

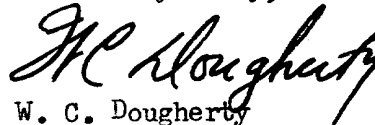
Please be advised that we have completed the subject named well as a gas-gas dual completion.

Attached herewith and in connection with such dual completion, please find schematic diagram showing how the well was equipped and how such well was completed.

Northwest Production Company is offset operator to the north, west, and southwest of this well, and have been notified accordingly of such completion effective this date.

Please accept this as our application for administrative approval.

Yours very truly,



W. C. Dougherty
District Superintendent
of Production

WCD:mc
Enclosures

cc: Northwest Production Co.
Albuquerque, New Mexico



NEW MEXICO OIL CONSERVATION COMMISSION
SANTA FE, NEW MEXICO

6-1-56

PACKER-SETTING AFFIDAVIT
(Dual Completions)

STATE OF New Mexico)
County of San Juan) ss

L. H. Prester, being first duly sworn according to law, upon his oath deposes and says:

That he is of lawful age and has full knowledge of the facts herein below set out.

That he is employed by Magnolia Petroleum Company in the capacity of Production Foreman and as such is its authorized agent.


That on June 11,, 1957, he personally supervised the setting of a Baker Model "B" in Magnolia Petroleum Company's
(Make and Type of Packer) (Operator)
Hearilla "E" Well No. 3, located in Unit
(lease)
Letter N, Section 15, Township 27N, Range 3W, NMPM,
Rio Arriba County, New Mexico.

That said packer was set at a subsurface depth of 5633 feet,
said depth measurement having been furnished by Lane Wells Company.

That the purpose of setting this packer was to effect a seal in the annular space between the two strings of pipe where the packer was set so as to prevent the commingling, within the well-bore, of fluids produced from a stratum below the packer with fluids produced from a stratum above the packer. That this packer was properly set and that it did, when set, effectively and absolutely seal off the annular space between the two strings of pipe where it was set in such manner as that it prevented any movement of fluids across the packer.

Magnolia Petroleum Company
(Company)

[Signature]
(its Agent)



Subscribed and sworn to before me this the 30th day of Sept., AD, 1957.

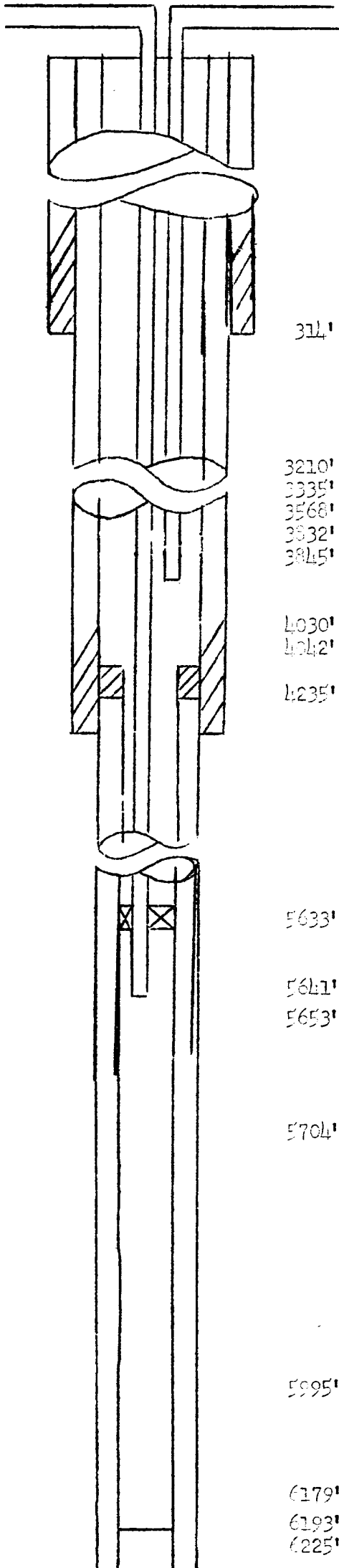
[Signature]
Notary Public in and for the County
of SAN JUAN, NEW MEXICO.

My Commission Expires June 3, 1959.

OIL CONSERVATION COMMISSION	
ASTROPHYSICAL OBSERVATORY	
No. Copies Received	4
Date	
By	
Serial	2
Section	1
Disposition	X

MAGNOLIA PETROLEUM COMPANY
 Jicarilla "E" #3
 Undesignated
 Sec. 15, Twp. 27N, Rge. 3W
 Rio Arriba County, New Mexico

Ground Elevation 7074'
 Datum Plane - Derrick Floor at
 7083'



314' -- 10-3/4" casing set w/200 sacks circ.

3210' -- Top of cement
 3335' -- Top of Ojo Alamo
 3568' -- Top of Kirtland Fruitland
 3832' -- Top of Pictured Cliffs
 3845' -- Bottom of 2" tubing

Perforated with
 6 shots per foot

4030' -- Top of Lewis
 4042' -- Top of 5 1/2" liner sq. w/100 sks.
 4235' -- Bottom of 7-5/8" csg. set w/125 sks.

3860-67
 3924-59
 3984-92

5633' -- Baker Model "D" Retainer Production Pack

5641' -- Bottom of 2" tubing
 5653' -- Top of Cliffhouse



5704' -- Top of Menafee

Perforated with
 6 shots per foot

5995' -- Top of Point Lookout

6179' -- Top of Mancos
 6193' -- Plugged back total depth
 6225' -- Bottom 5 1/2" liner set w/100 sacks

5635-59
 5675-81
 5693-97
 5709-12
 5727-33
 5771-80
 5790-95
 5838-44
 5882-88
 5902-11
 5984-87
 5996-14
 6040-45
 6056-68
 6077-85
 6100-08
 6135-43
 6169-77