

District I
PO Box 1980, Hobbs, NM 88241-1980

District II
P O Drawer DD, Artesia, NM 88211-0719

District III
1000 Rio Brazos Rd., Aztec, NM 87410

District IV
PO Box 2088, Santa Fe, NM 87504-2088

State of New Mexico
Energy, Minerals, & Natural Resources Department

Form C-104
Revised February 21, 1994
Instructions on back
Submit to Appropriate District Office
5 Copies

OIL CONSERVATION DIVISION
PO Box 2088
Santa Fe, NM 87504-2088

☐ AMMENDED REPORT

I. REQUEST FOR ALLOWABLE AND AUTHORIZATION TO TRANSPORT

¹ Operator Name and Address Burlington Resources Oil & Gas PO Box 4289 Farmington, NM 87499		² OGRID Number 14538
		³ Reason for Filing Code CO - 7/11/96
⁴ API Number 30-039-7057	⁵ Pool Name BLANCO MESAVERDE (PRORATED GAS	⁶ Pool Code 72319
⁷ Property Code 007162	⁸ Property Name JICARILLA 89	⁹ Well Number #2

II. ¹⁰ Surface Location

UI or lot no. L	Section 14	Township 027N	Range 003W	Lot.Idn	Feet from the 1650	North/South Line S	Feet from the 990	East/West Line W	County RIO ARriba
--------------------	---------------	------------------	---------------	---------	-----------------------	-----------------------	----------------------	---------------------	----------------------

¹¹ Bottom Hole Location

UI or lot no.	Section	Township	Range	Lot.Idn	Feet from the	North/South Line	Feet from the	East/West Line	County	
¹² Lse Code		¹³ Producing Method Code		¹⁴ Gas Connection Date		¹⁵ C-129 Permit Number		¹⁶ C-129 Effective Date		¹⁷ C-129 Expiration Date

III. Oil and Gas Transporters

¹⁸ Transporter OGRID	¹⁹ Transporter Name and Address	²⁰ POD	²¹ O/G	²² POD ULSTR Location and Description
25244	WILLIAMS FIELD SERVICES CO P.O. BOX 58900 SALT LAKE CITY, UT 84158-0900		G	L-14-T027N-R003W

IV. Produced Water

²³ POD	²⁴ POD ULSTR Location and Description
-------------------	--

V. Well Completion Data

²⁵ Spud Date	²⁶ Ready Date	²⁷ TD	²⁸ PBTd	²⁹ Perforations
³⁰ Hole Size	³¹ Casing & Tubing Size	³² Depth Set	³³ Sacks Cement	

VI. Well Test Data

³⁴ Date New Oil	³⁵ Gas Delivery Date	³⁶ Test Date	³⁷ Test Length	³⁸ Tbg. Pressure	³⁹ Csg. Pressure
⁴⁰ Choke Size	⁴¹ Oil	⁴² Water	⁴³ Gas	⁴⁴ AOF	⁴⁵ Test Method

⁴⁶ I hereby certify that the rules of the Oil Conservation Division have been complied with and that the information given above is true and complete to the best of my knowledge and belief. Signature: <i>Dolores Diaz</i>		OIL CONSERVATION DIVISION Approved by: Frank T. Chavez	
Printed Name: Dolores Diaz		Title: District Supervisor	
Title: Production Associate		Approved Date: July 11, 1996	
Date: 7/11/96	Phone: (505) 326-9700		
⁴⁷ If this is a change of operator fill in the OGRID number and name of the previous operator 14538 Meridian Oil Production			
Previous Operator Signature Signature: <i>Dolores Diaz</i>		Printed Name Dolores Diaz	Title Production Associate
		Date 7/11/96	

District I
PO Box 1980, Hobbs, NM 88241-1980

District II
P O Drawer DD, Artesia, NM 88211-0719

District III
1000 Rio Brazos Rd., Aztec, NM 87410

District IV
PO Box 2088, Santa Fe, NM 87504-2088

Form C-104
Revised February 21, 1994
Instructions on back
Submit to Appropriate District Office
5 Copies

☐ AMENDED REPORT

I. REQUEST FOR ALLOWABLE AND AUTHORIZATION TO TRANSPORT

¹ Operator Name and Address Taurus Exploration U.S.A., Inc. 2101 Sixth Avenue North Birmingham, AL 32503-2784		² OGRID Number 162928
		³ Reason for Filing Code CO - 8/1/97
⁴ API Number 30-039-07057	⁵ Pool Name BLANCO MESAVERDE (PRORATED GAS	⁶ Pool Code 72319
⁷ Property Code 007162	⁸ Property Name JICARILLA 89	⁹ Well Number #2

II. ¹⁰ Surface Location

UI or lot no. L	Section 14	Township 027N	Range 003W	Lot.Idn	Feet from the 1650	North/South Line S	Feet from the 990	East/West Line W	County RIO ARriba
--------------------	---------------	------------------	---------------	---------	-----------------------	-----------------------	----------------------	---------------------	----------------------

¹¹ Bottom Hole Location

UI or lot no.	Section	Township	Range	Lot.Idn	Feet from the	North/South Line	Feet from the	East/West Line	County
¹² Lse Code J	¹³ Producing Method Code	¹⁴ Gas Connection Date	¹⁵ C-129 Permit Number	¹⁶ C-129 Effective Date	¹⁷ C-129 Expiration Date				

III. Oil and Gas Transporters

¹⁸ Transporter OGRID 25244	¹⁹ Transporter Name and Address WILLIAMS FIELD SERVICES CO P.O. BOX 58900 SALT LAKE CITY, UT 84158-0900	²⁰ POD	²¹ O/G G	²² POD ULSTR Location and Description L-14-T027N-R003W

IV. Produced Water


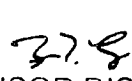
²³ POD	²⁴ POD ULSTR Location and Description
-------------------	--

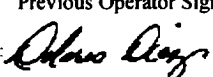
V. Well Completion Data

²⁵ Spud Date	²⁶ Ready Date	²⁷ TD	²⁸ PBTD	²⁹ Perforations
³⁰ Hole Size	³¹ Casing & Tubing Size	³² Depth Set	³³ Sacks Cement	

VI. Well Test Data

³⁴ Date New Oil	³⁵ Gas Delivery Date	³⁶ Test Date	³⁷ Test Length	³⁸ Tbg. Pressure	³⁹ Csg. Pressure
⁴⁰ Choke Size	⁴¹ Oil	⁴² Water	⁴³ Gas	⁴⁴ AOF	⁴⁵ Test Method

⁴⁶ I hereby certify that the rules of the Oil Conservation Division have been complied with and that the information given above is true and complete to the best of my knowledge and belief.		OIL CONSERVATION DIVISION	
Printed Name: 		Approved by:  SUPERVISOR DISTRICT #3	
Title:		Approved Date: AUG 01 1997	
Date: 7/16/97	Phone: (205) 326-2710		

⁴⁷ If this is a change of operator fill in the OGRID number and name of the previous operator 14538 Burlington Resources Oil & Gas Co.			
Previous Operator Signature	Printed Name	Title	Date
Signature: 	Dolores Diaz	Production Associate	8/1/97