

NEW MEXICO OIL CONSERVATION COMMISSION

Well Location and Acreage Dedication Plat

Section A.

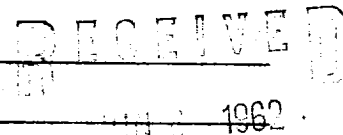

Date June 1, 1962

Operator E. L. Fundingsland Lease Fundingsland-Florilla 207
 Well No. 11 Unit Letter M Section 21 Township 37 NORTH Range 1 EAST NMPM
 Located 330 Feet From the SOUTH Line, 660 Feet From the WEST Line
 County RIO ARriba G. L. Elevation 6957.0 Dedicated Acreage 40 Acres
 Name of Producing Formation Gallego Pool Florilla

1. Is the Operator the only owner in the dedicated acreage outlined on the plat below?
 Yes X No _____
2. If the answer to question one is "no", have the interests of all the owners been consolidated by communitization agreement or otherwise? Yes _____ No _____. If answer is "yes", Type of Consolidation _____
3. If the answer to question two is "no", list all the owners and their respective interests below:

Owner

Land Description



Section B.


This is to certify that the information in Section A above is true and complete to the best of my knowledge and belief.

E. L. Fundingsland
 (Operator)

1402 Denver U.S. National Bldg.
 (Representative)

Denver, Colorado
 (Address)

Note: All distances must be from outer boundaries of section.



0 330 660 990 1320 1650 1980 2310 2640 2970 3300 3630 3960 4290 4620 4950 5280 5610 5940 6270 6600

Scale 4 inches equal 1 mile

This is to certify that the above plat was prepared from field notes of actual surveys made by me or under my supervision and that the same are true and correct to the best of my knowledge and belief.

Date Surveyed 4 June 1962

James P. Leese
 Registered Professional Engineer and/or Land Surveyor
 James P. Leese N. Mex. Reg. No. 1463

