

NEW MEXICO  
OIL CONSERVATION COMMISSION  
AZTEC, NEW MEXICO

June 19, 1957

El Paso Natural Gas Company  
Box 997  
Farmington, New Mexico

Att: Mr. E. J. Coel

Re: Application for Dual Completion of  
#88 Rincon Unit, NE $\frac{1}{4}$  Section 13-27N-7W  
Rio Arriba County, Pictured Cliffs  
and Mesaverde Formations

Dear Mr. Coel:

This letter will serve as your tentative approval for the dual completion of the above well as a gas-gas dual in the Pictured Cliffs and Mesaverde zones.

It is understood that the well will be equipped as set out in your application. Upon final completion, application for administrative approval should be made to Mr. A. L. Porter in Santa Fe.

Yours very truly

Emery C. Arnold  
Supervisor, District #3


ECA:ks

cc: Mr. A. L. Porter  
OCC, Santa Fe, N.M.

# El Paso Natural Gas Company

El Paso, Texas

June 12, 1957



Mr. Emery Arnold  
Oil Conservation Commission  
120 East Chaco Street  
Aztec, New Mexico

Dear Sir:

This letter is to inform you that El Paso Natural Gas Company is in the process of dually completing the following well:

Rincon Unit No. 88 (PM)

NE 13-27-7


This well will be dually completed in the Pictured Cliffs-Mesa Verde as a gas-gas dual. A packer will be installed on the 2-3/8" tubing between the zones with a sidedoor choke installed in the 2-3/8" tubing above the production packer. Upon final successful completion a formal application for administrative approval will be made to the Oil Conservation Commission in Santa Fe.

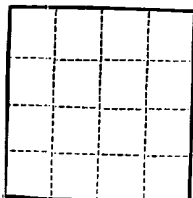
Yours very truly,

E. J. Coel  
Senior Petroleum Engineer

EJC/gks

cc: Phil McGrath  
T. W. Bittick





(SUBMIT IN TRIPLICATE)

UNITED STATES  
DEPARTMENT OF THE INTERIOR  
GEOLOGICAL SURVEY

Budget Bureau No. 42-R358.4.  
Approval expires 12-31-60.

Land Office **Santa Fe**  
Lease No. **079298-D**  
Unit **Rincon Unit**

SUNDRY NOTICES AND REPORTS ON WELLS

NOTICE OF INTENTION TO DRILL.....	SUBSEQUENT REPORT OF WATER SHUT-OFF.....	<input checked="" type="checkbox"/>
NOTICE OF INTENTION TO CHANGE PLANS.....	SUBSEQUENT REPORT OF SHOOTING OR ACIDIZING.....	
NOTICE OF INTENTION TO TEST WATER SHUT-OFF.....	SUBSEQUENT REPORT OF ALTERING CASING.....	
NOTICE OF INTENTION TO RE-DRILL OR REPAIR WELL.....	SUBSEQUENT REPORT OF RE-DRILLING OR REPAIR.....	
NOTICE OF INTENTION TO SHOOT OR ACIDIZE.....	SUBSEQUENT REPORT OF ABANDONMENT.....	
NOTICE OF INTENTION TO PULL OR ALTER CASING.....	SUPPLEMENTARY WELL HISTORY.....	
NOTICE OF INTENTION TO ABANDON WELL.....		

(INDICATE ABOVE BY CHECK MARK NATURE OF REPORT, NOTICE, OR OTHER DATA)

**RECEIVED**  
JUL 8 1957  
U. S. GEOLOGICAL SURVEY  
FARMINGTON, NEW MEXICO

June 26, 1957

Well No. **68(FM)** is located **1750** ft. from **[N]** line and **1650** ft. from **[E]** line of sec. **13**

**NE Sec. 13** **27N** **7W** **N.M.P.M.**  
(1/4 Sec. and Sec. No.) (Twp.) (Range) (Meridian)  
**So. Blanco P.C. & Blanco** **Rio Arriba** **New Mexico**  
(Field) (County or Subdivision) (State or Territory)

The elevation of the derrick floor above sea level is **6659** ft.

DETAILS OF WORK

(State names of and expected depths to objective sands; show sizes, weights, and lengths of proposed casings; indicate mudding jobs, cementing points, and all other important proposed work)

6-15-57. Total Depth 5690'.  
Run 55 joints 5-1/2", 15.5#, J-55 liner 3327-5685 with 150  
sacks regular cement, 150 sacks Pozmix, 4/8 gal.  
Hold 1000# for 30 minutes.  
Top of cement by temperature survey at 3327'.



I understand that this plan of work must receive approval in writing by the Geological Survey before operations may be continued.

Company **El Paso Natural Gas Co.**

Address **Box 997**

**Farmington, New Mexico**

By **Orlando C. ...**

Title **Petroleum Engineer**