

(SUBMIT IN TRIPLICATE)

UNITED STATES  
DEPARTMENT OF THE INTERIOR  
GEOLOGICAL SURVEY

Land Office New Mexico  
Lease No. 012209  
Unit Rincon Unit

SUNDRY NOTICES AND REPORTS ON WELLS

NOTICE OF INTENTION TO DRILL	SUBSEQUENT REPORT OF WATER SHUT-OFF	
NOTICE OF INTENTION TO CHANGE PLANS	SUBSEQUENT REPORT OF SHOOTING OR ACIDIZING	
NOTICE OF INTENTION TO TEST WATER SHUT-OFF	SUBSEQUENT REPORT OF ALTERING CASING	
NOTICE OF INTENTION TO RE-DRILL OR REPAIR WELL	SUBSEQUENT REPORT OF RE-DRILLING OR REPAIR	
NOTICE OF INTENTION TO SHOOT OR ACIDIZE	SUBSEQUENT REPORT OF ABANDONMENT	
NOTICE OF INTENTION TO PULL OR ALTER CASING	SUPPLEMENTARY WELL HISTORY	X
NOTICE OF INTENTION TO ABANDON WELL		

(INDICATE ABOVE BY CHECK MARK NATURE OF REPORT, NOTICE, OR OTHER DATA)

August 21, 1958

Well No. 54 is located 1712 ft. from N line and 1917 ft. from E line of sec. 14


NE Sec. 14 27N 7W H.M.P.M.  
(1/4 Sec. and Sec. No.) (Twp.) (Range) (Meridian)  
So. Blanco P.C. Rio Arriba New Mexico  
(Field) (County or Subdivision) (State or Territory)

The elevation of the derrick floor above sea level is 6606 ft.

DETAILS OF WORK

(State names of and expected depths to objective sands; show sizes, weights, and lengths of proposed casings; indicate mudding jobs, cementing points, and all other important proposed work)

This plat is reissued to show correct location from recent United States Cadastral Survey. This is a completed well.



I understand that this plan of work must receive approval in writing by the Geological Survey before operations may be commenced.

Company El Paso Natural Gas Company

Address Box 997

Farmington, New Mexico

By Original Signed C. D. COX

Title Petroleum Engineer

## NEW MEXICO OIL CONSERVATION COMMISSION

## Well Location and Acreage Dedication Plat

Section A.

Date AUGUST 5, 1958


Operator EL PASO NATURAL GAS COMPANY Lease RINCON UNIT NM 012209  
 Well No. 54 Unit Letter 0 Section 14 Township 27-N Range 7-W NMPM  
 Located 1712 Feet From NORTH Line, 1907 Feet From EAST Line  
 County RIO ARriba G. L. Elevation 6606 Dedicated Acreage 160 Acres  
 Name of Producing Formation PICTURED CLIFF Pool SOUTH BLANCO PICTURED CLIFF

1. Is the Operator the only owner in the dedicated acreage outlined on the plat below?  
 Yes XX No \_\_\_\_\_
2. If the answer to question one is "no", have the interests of all the owners been consolidated by communitization agreement or otherwise? Yes \_\_\_\_\_ No \_\_\_\_\_. If answer is "yes", Type of Consolidation.

3. If the answer to question two is "no", list all the \_\_\_\_\_ and their respective interests below:

Owner

Land Description



RECEIVED  
 AUG 22 1958  
 U. S. GEOLOGICAL SURVEY  
 FARMINGTON, NEW MEXICO

## Section B.

This is to certify that the information in Section A above is true and complete to the best of my knowledge and belief.

El Paso Natural Gas Company

(Operator)  
 Original Signed C. D. COX


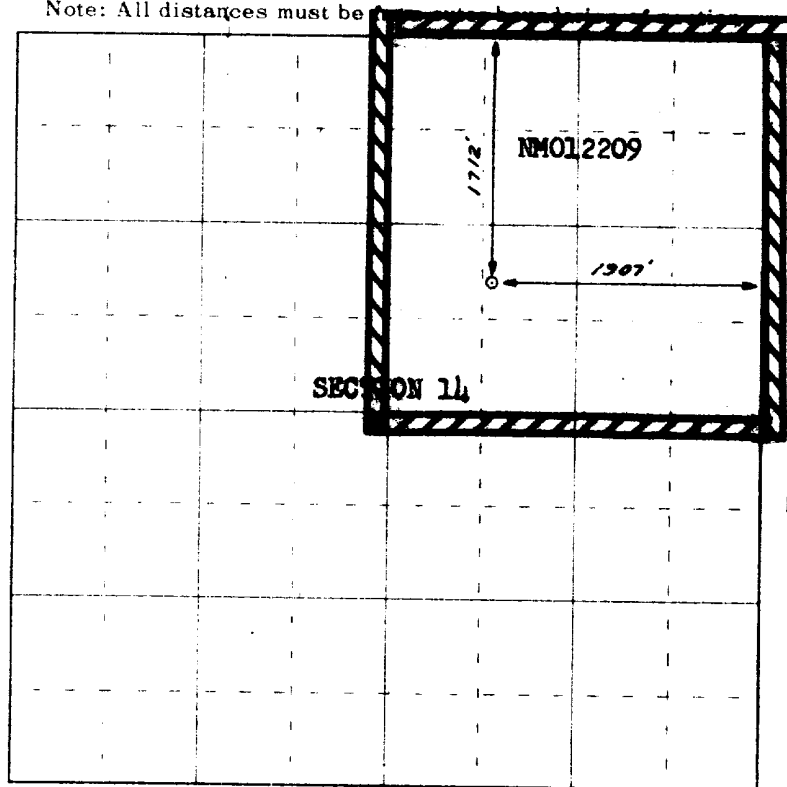
(Representative)

Box 997

(Address)

Farmington, New Mexico

Note: All distances must be



Scale 4 inches equal 1 mile

**NOTE:** THIS PLAT IS REISSUED TO SHOW CORRECT LOCATION FROM RECENT UNITED STATES CADASTRAL SURVEY. THIS IS A COMPLETED WELL. 8 8 88

This is to certify that the above plat was prepared from field notes of actual surveys made by me or under my supervision and that the same are true and correct to the best of my knowledge and belief.

(Seal)

Farmington, New Mexico

Date Surveyed FEBRUARY 8, 1955

David O. Nielsen  
 Registered Professional Engineer and/or Land Surveyor