



UNITED STATES
DEPARTMENT OF THE INTERIOR
GEOLOGICAL SURVEY
P. O. Box 965
Farmington, New Mexico

COPY TO O.G.C.

January 6, 1956

Pacific Northwest Pipeline Corporation
413 1/2 West Main Street
Farmington, New Mexico

Approved 1/6/56

Re: Santa Fe 079491
14-08-001-950

Gentlemen:

Receipt is acknowledged of your "Notice of Intention to Drill" dated January 4, 1956 covering your well No. 14-11 San Juan 27-5 Unit in NE 1/4 NE 1/4 sec. 11, T. 27 N., R. 5 W., N. M. P. M., Rio Arriba County, New Mexico, Elance Mesavada pool.

Your proposed work is hereby approved subject to compliance with the provisions of the "Oil and Gas Operating Regulations" revised May 25, 1942, a copy of which will be sent to you on request, and subject to the following conditions:


1. Drilling operations so authorized are subject to the attached sheet for general conditions of approval.
2. Furnish copies of all logs.

Very truly yours,

(Orig. Sgd.) P. T. McGRATH

P. T. McGrath
District Engineer

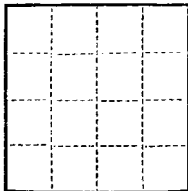
PTMcGrath:ae



3 - ~~0000~~
1 - W.A. Johnston
1 - File
2 - El Paso

(SUBMIT IN TRIPLICATE)

Budget Bureau 42-R358.3.
Approval expires 12-31-55.



UNITED STATES
DEPARTMENT OF THE INTERIOR
GEOLOGICAL SURVEY

Land Office Santa Fe
Lease No. 079491
Unit 27-5
14-08-001-990

SUNDRY NOTICES AND REPORTS ON WELLS

NOTICE OF INTENTION TO DRILL.....	SUBSEQUENT REPORT OF WATER SHUT-OFF.....
NOTICE OF INTENTION TO CHANGE PLANS.....	SUBSEQUENT REPORT OF SHOOTING OR ACIDIZING.....
NOTICE OF INTENTION TO TEST WATER SHUT-OFF.....	SUBSEQUENT REPORT OF ALTERING CASING.....
NOTICE OF INTENTION TO RE-DRILL OR REPAIR WELL.....	SUBSEQUENT REPORT OF RE-DRILLING OR REPAIR.....
NOTICE OF INTENTION TO SHOOT OR ACIDIZE.....	SUBSEQUENT REPORT OF ABANDONMENT.....
NOTICE OF INTENTION TO PULL OR ALTER CASING.....	SUPPLEMENTARY WELL HISTORY.....
NOTICE OF INTENTION TO ABANDON WELL.....	

(INDICATE ABOVE BY CHECK MARK NATURE OF REPORT, NOTICE, OR OTHER DATA)

January 4th

1955

Well No. 14-11 is located 990 ft. from N line and 990 ft. from E line of sec. 11
SE 1/4 NE 1/4 27N 34 S.W.P.M.
(1/4 Sec. and Sec. No.) (Twp.) (Range) (Meridian)
Blanco Mountains Rio Arriba New Mexico
(Field) (County or Subdivision) (State or Territory)

The elevation of the ~~surface~~ ungraded ground above sea level is 7246 ft.

DETAILS OF WORK

(State names of and expected depths to objective sands; show sizes, weights, and lengths of proposed casings; indicate mudding jobs, cementing points, and all other important proposed work)

Propose to drill to 835' set 10-1/4" casing cemented with 120 sz 4 1/2 gal. Drill w/ water or minimum mud to 4150' set 7-5/8" casing, cemented with 150 sz 8 1/2 gal. Drill with gas to total depth of 6155' set 3 1/2" casing cemented with 175 sz 2 1/2 gal. Perforate and sand from the Point Lookout, Mambo, & Cliff House each separately with 40,000 gallons water & approximately 1 1/2 sz/gal. Clean out to total depth and complete well.

380 Acres or Part 1/2 of Section 11 dedicated to this well.

I understand that this plan of work must receive approval in writing by the Geological Survey before operations may be commenced.

Company PACIFIC SOUTHWEST PIPELINE CORPORATION

Address 413 1/2 West Main Street

Farmington, New Mexico

By Original signed by T. A. Dugan

Title District Engineer

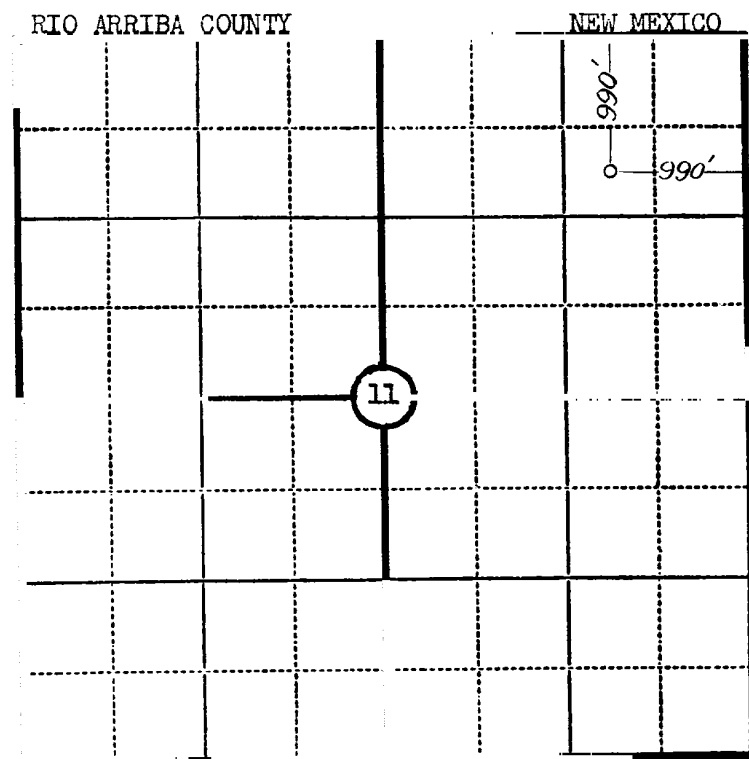
Company PACIFIC NORTHWEST PIPELINE CORPORATION

Lease..... Well No.....

Sec. 11, T. 27 N., R. 5 W., N.M.P.M.

Location 990' FROM THE NORTH LINE AND 990' FROM
THE EAST LINE.

Elevation 7242.0 UNGRADED GROUND.



Scale—4 inches equal 1 mile.

This is to certify that the above plat was prepared from field notes of actual surveys made by me or under my supervision and that the same are true and correct to the best of my knowledge and belief.

Seal:

James P. Leese

Registered Land Surveyor.

James P. Leese

N. Mex. Reg. No. 1463

Surveyed 5 November, 1955

SAN JUAN ENGINEERING COMPANY, FARMINGTON, N. M.